

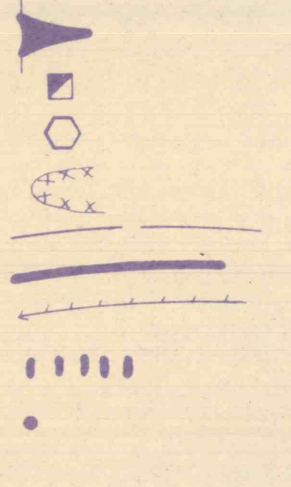
A - CLARION COAL  
 Splits to 3 Beds - usually do 4He  
 ● Test Probes

MATCH LINE TO PROJECT MAP NO. 8A

MATCH LINE TO MAP NO. 6A


LEGEND

- MINE SEAL WITH DROUGHT CURTAIN
- AIRDRAFT SEAL
- RECLAIM AREA PERIMETER
- STRUCTURE CONTOUR ON BLOSS COAL
- SEALING TRENCH
- DIVERSION
- CROPLINE
- TEST HOLES




LEGEND

- STREAM
- INTERMITTENT STREAM
- MINE BRIFT
- SAMPLING STATION WITH WEIR
- SAMPLING AND FLOW MEASURING STATION



LEGEND

- SWAMP
- DISTURBED AREA FROM SURFACE MINING
- SPOIL PILE
- HIGHWALL
- MAINTAINED ROAD
- UNIMPROVED ROAD



NYSEG - COAL EVALUATION

S. AND S. COAL COMPANY PROPERTY  
 ANNA S. MINE COMPLEX  
 MORRIS TWP., TIOGA CO., PA.  
 SCALE 1" = 400 FEET  
 CONTOUR INTERVAL = 20 FEET  
 PREPARED FROM ENLARGEMENTS OF MORRIS  
 AND ANTRIM, PA. U.S.G.S. QUADRANGLES  
 UNDER THE DIRECTION OF

BOYER & ANTZ S.S.

JULY 1979

1" = 400'