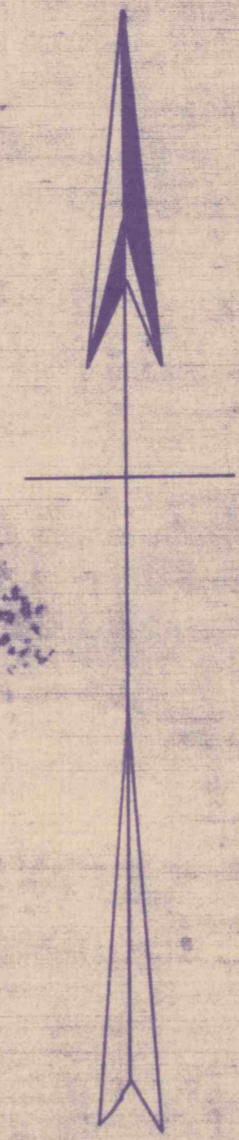


BLOSSBURG COAL COMPANY
 INSURANCE MAP
 ARNOT #68
 ARNOT, - TIOGA COUNTY, - PENN.
 Peabody Coal Co., Eng Dept., Chicago, Ill.
 Scale: - 1" = 200' Sept. 21, 1922.
 REVISED JUNE 15-1927
 REVISED JUNE 7-1929
 REVISED JUNE 27-1931



HOSE REEL HOUSE M-39
 POST OFFICE M-45
 STORE M-46
 OFFICE M-52
 ICE HOUSE M-40

DESTROYED BY FIRE
 JULY 8-1930

NEW TOWN

SHANTY TOWN

ALONDYKE


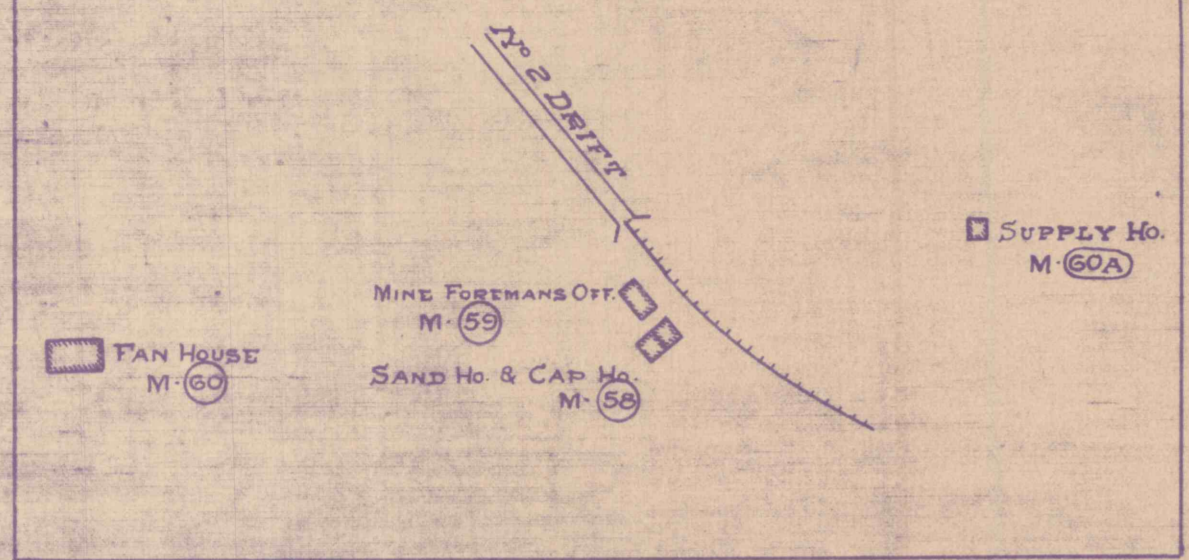
COKE TOWN

SLAB TOWN

CASTLE GARDEN

→ N° 2 MINE BUILDINGS ←

→ N° 5 MINE BUILDINGS ←



TO TIOGA HILL
 TO WELLSBORO

TO N° 5 DRIFT
 TO BLOSSBURG



6-5-0

SLAUGHTER HOUSE M-67

S.D.A.-6