





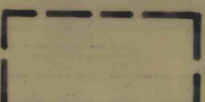




-  AREA AFFECTED BY OTHERS PRIOR TO SEPT. 1, 1966
 - PROPOSED AFFECTED STRIP AREAS**
 -  22 ACRES - UPPER FREEPORT OR E SEAM
 -  204 ACRES - LOWER FREEPORT OR D SEAM
 -  188 ACRES - UPPER KITTANNING OR C' SEAM
 -  INITIAL LOCATION OF COLLECTION BASINS & TREATMENT EQUIPMENT
 -  ALTERNATE LOCATION OF COLLECTION BASINS & TREATMENT EQUIPMENT
- AMENDED AFFECTED STRIP AREAS**
 -  39 ACRES - L. FREEPORT OR D SEAM

OPERATION PLAN
MINE DRAINAGE APPLICATION
C & K COAL COMPANY
BITUMINOUS COAL STRIPPING OPERATION
SITUATE
SHADE & PAINT TOWNSHIPS SOMERSET CO., PA.

SCALE: 1" = 400'

AVERAGE STRIKE OF COAL SEAMS
AVG. DIP 3%

