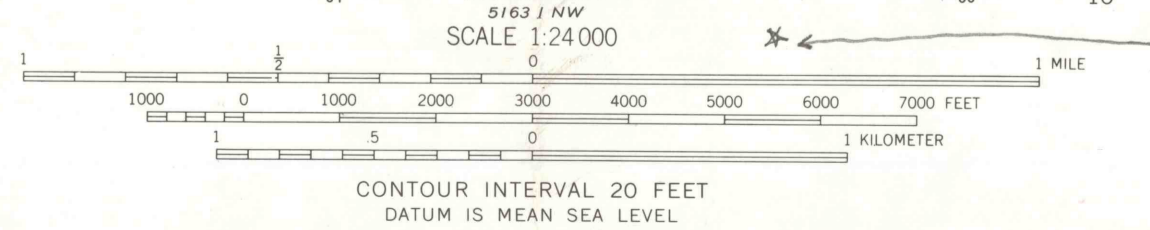
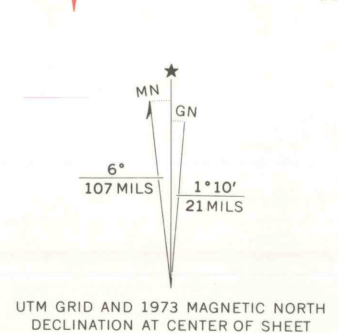



Mapped, edited, and published by the Geological Survey
Control by USGS and USC&GS
Topography by photogrammetric methods from aerial
photographs taken 1967. Field checked 1967
Polyconic projection. 1927 North American datum
10,000-foot grid based on Pennsylvania coordinate system, south zone
1000-meter Universal Transverse Mercator grid ticks,
zone 17, shown in blue
Fine red dashed lines indicate selected fence and field lines where
generally visible on aerial photographs. This information is unchecked
Revisions shown in purple compiled in cooperation with
State of Pennsylvania agencies from aerial photographs
taken 1973. This information not field checked



ROAD CLASSIFICATION

JRS	Primary highway, all weather, hard surface	Light-duty road, all weather, improved surface
	Unimproved road, fair or dry weather	

Interstate Route (Red circle with 'I')
State Route (Red circle with 'S')



THIS MAP COMPLIES WITH NATIONAL MAP ACCURACY STANDARDS
FOR SALE BY U.S. GEOLOGICAL SURVEY, WASHINGTON, D. C. 20242
A FOLDER DESCRIBING TOPOGRAPHIC MAPS AND SYMBOLS IS AVAILABLE ON REQUEST

BAKERSVILLE, PA.
N4000-W7907.5/7.5
PHOTOINSPECTED 1977
1967
PHOTOREVISED 1973
AMS 5164 II SW-SERIES 8631

Handwritten notes in purple ink:
X's from Folio 224 all r.
LAVANSVILLE JEFF. = Limestone
Limestone
Limestone
224 not shown
JRS 10/21/77
JRS 10/21/77
JRS 10/21/77
5-6' Limestone
has reported 0.3
An ENE Sme
Church but not
checked field.
10/21/77
MURDOCK
5163 NE

