
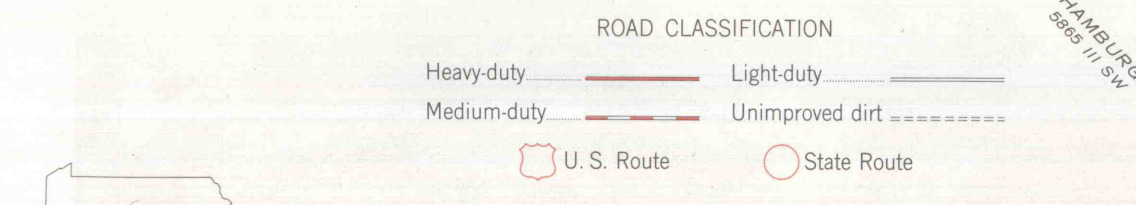
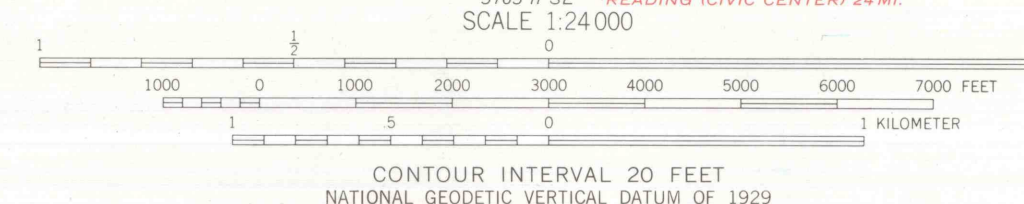
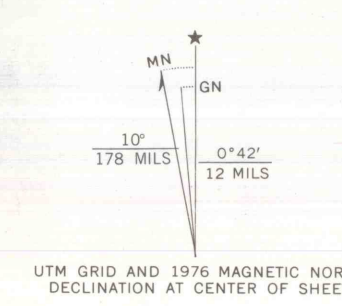


Mapped, edited, and published by the Geological Survey  
Control by USGS and USC&GS  
Topography by photogrammetric methods from aerial photographs  
taken 1942. Field checked 1944  
Polyconic projection. 1927 North American datum  
10,000-foot grid based on Pennsylvania coordinate system, southzone  
1000-meter Universal Transverse Mercator grid ticks, zone 18,  
shown in blue  
Revisions shown in purple compiled in cooperation with  
State of Pennsylvania agencies from aerial photographs  
taken 1968 and 1976. This information not field checked



ORWIGSBURG, PA.  
N4037.5—W7600/7.5

FOR SALE BY U. S. GEOLOGICAL SURVEY, RESTON, VIRGINIA 22092  
A FOLDER DESCRIBING TOPOGRAPHIC MAPS AND SYMBOLS IS AVAILABLE ON REQUEST

347.4cc NaI X l

1944  
PHOTOREVISED 1968 AND 1976  
AMS 5765 II NE—SERIES V831

Handwritten notes and sketches on the right margin, including a north arrow and the text "300 CPS".