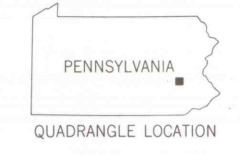
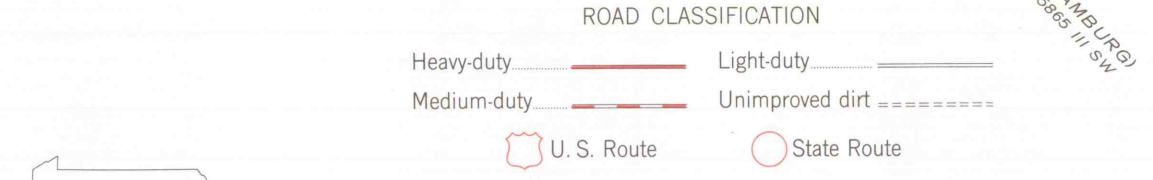
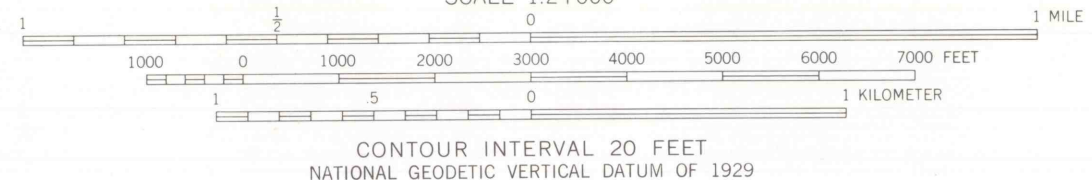
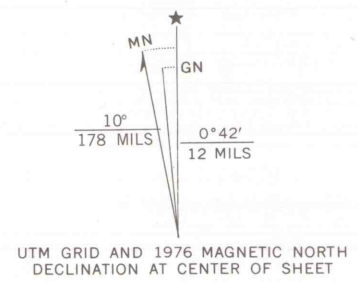


Mapped, edited, and published by the Geological Survey
Control by USGS and USC&GS
Topography by photogrammetric methods from aerial photographs
taken 1942. Field checked 1944
Polyconic projection. 1927 North American datum
10,000-foot grid based on Pennsylvania coordinate system, southzone
1000-meter Universal Transverse Mercator grid ticks, zone 18,
shown in blue
Revisions shown in purple compiled in cooperation with
State of Pennsylvania agencies from aerial photographs
taken 1968 and 1976. This information not field checked



ORWIGSBURG, PA.
N4037.5—W7600/7.5

FOR SALE BY U.S. GEOLOGICAL SURVEY, RESTON, VIRGINIA 22092
A FOLDER DESCRIBING TOPOGRAPHIC MAPS AND SYMBOLS IS AVAILABLE ON REQUEST

1944
PHOTOREVISED 1968 AND 1976
AMS 5765 II NE—SERIES V831