


ESTATE OF TENCH COXE



No 1


SECTION ACROSS BASIN
ON LINE WITH
TUNNEL FROM WHARTON
TO PRIMROSE #6 SLOPE
SECOND LIFT WEST
SCALE 1 INCH = 100 FT.

LOOKING EAST

DATUM 600'

ESTATE OF TENCH COXE

LINDERMAN & SKEER OPERATORS




No 3

SECTION ACROSS BASIN
ON LINE WITH
TUNNEL DRIVEN FROM
SECOND LIFT WHARTON
TO PRIMROSE #6 SLOPE
THROUGH BREAST #36
#5 SANDY RUN PRIMROSE
SCALE 1 INCH = 100 FT.

LOOKING EAST

DATUM 600'

ESTATE OF TENCH COXE



No 2


SECTION ACROSS BASIN
ON LINE WITH
TUNNEL DRIVEN FROM
#6 INSIDE MAMMOTH SLOPE
TO WHARTON SOUTH PITCH
SCALE 1 INCH = 100 FT.

LOOKING EAST

DATUM 600'

ESTATE OF TENCH COXE

LINDERMAN & SKEER OPERATORS



No 4

SECTION ACROSS BASIN
ON LINE WITH
BREAST #27 - #5 WEST
PRIMROSE GANGWAY
AND BREAST #13 - #5
SANDY RUN PRIMROSE GANGWAY
ALSO THROUGH
OLD MAMMOTH DRY GANGWAY
SCALE 1 INCH = 100 FT.

LOOKING EAST

DATUM 600'