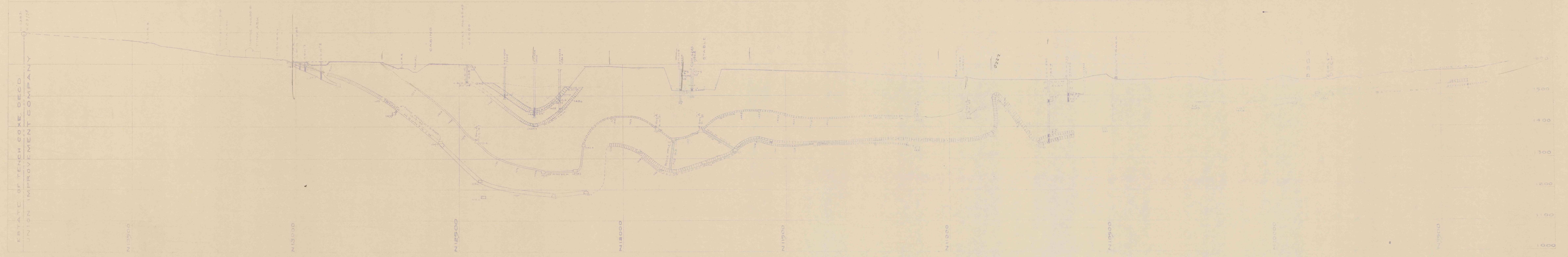


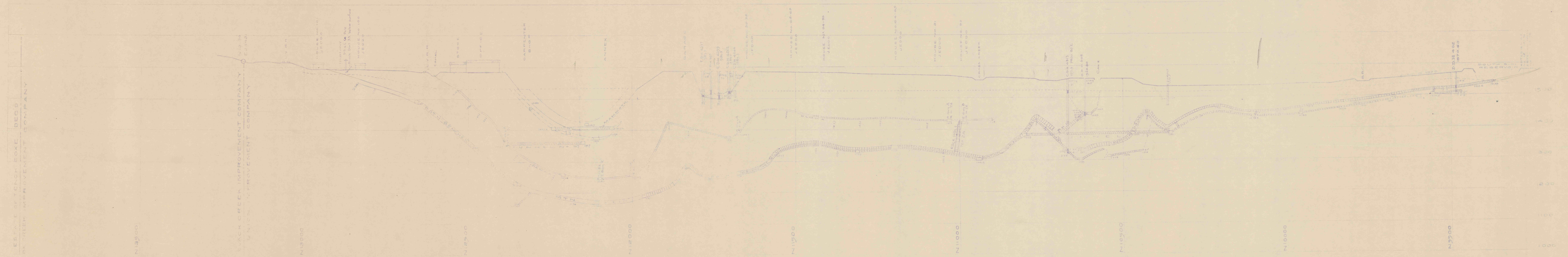
F'

NORTH  
Scale 1"=100'




G

NORTH  
Scale 1"=100'



G'

NORTH  
Scale 1"=100'



ESTATE OF TENCH COXE DEED  
UNION IMPROVEMENT COMPANY

N18900

N19000

N19100

N19200

N19300

N19400

N19500

N19600

N19700

N19800

ESTATE OF TENCH COXE DEED  
UNION IMPROVEMENT COMPANY

N18900

N19000

N19100

N19200

N19300

N19400

N19500

N19600

N19700

N19800

BLACK CREEK IMPROVEMENT COMPANY  
UNION IMPROVEMENT COMPANY

N18900

N18950

N19000

N19050

N19100

N19150

N19200

N19250

UNION IMPROVEMENT COMPANY  
ESTATE OF TENCH COXE DEED

N19300

N19350