
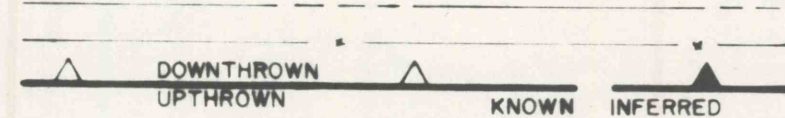


# MEDUSA PORTLAND CEMENT CO. YORK QUARRY-2<sup>ND</sup> LEVEL CHEMISTRY G6-61:2A SCALE




## LEGEND

MEDUSA PROPERTY LINES  
FENCE LINES  
FAULTS



GEOLOGIC CONTACTS  
QUARRY ROADS  
PROPERTY CORNER MONUMENTS  
SURVEYED  
BY CONSTRUCTION  
DRILL HOLES:  
1960 (Y-60-161 to 364)  
1959 (Y-59-1 to 160)  
1956 Garber farm drilling (G-00)  
1954 Several series reported by  
Gloos, some drilled earlier



K. C. Roberts Jan 1961  
Base from Kucera & Associates Jan. 1959  
Additions by K. N. Weaver - K. C. Roberts  
1959 Z. P. Bowen - D. L. Weigel  
1960 R. W. Adams

NORTH, approximated by Kucera on base map  
NORTH, by construction from property line survey

Match lines

G-18