
N 5000
N 4000
N 3000
N 2000
E 1000
E 2000
S-16
S-16½
S-17
S-17½
S-18
S-19
S-20
S-21


N 5,000
N 4,000
N 3,000
N 2,000
E 3,000
E 4,000
E 5,000
E 6,000
E 7,000
S-22
S-23
S-24
S-25
S-26
S-27
S-28
S-29
ROARING CREEK WATER CO.
CLAY
RED ASH
STRIP PIT No 6 BED
WAUGH SLOPE 6 VN.
N25 VEIN FAN
5 VN.
8 & 9 VN
8 & 9 VNS.
STRIP PIT No 8 & 9
SPOIL BANK
10 VN
10½ VN
R. RENN MINE
KLEBASCO MINE 10½ VN.
LAZASKI & OLBRISH
SPOIL BANK
STRIP PIT No. 11 BED


N6000
N5000
N4000
N3000
ROARING CREEK WATER CO.
WILLIAM LAMBERT TRACT
HELKER CONSTRUCTION CO.
SUSQUEHANNA COAL CO. (Pollock)
S-30
E 8000
E 9000
E 10000
E 11,000
ROAD TO BEAR GAP
ABANDONED
+1398
10-24-57
CHARNESKI
STRIPPING
+1367
+1402
4 BED
APPROXIMATE OUTCROP
1-24-57
LONG STRIPPING
6 BED
7 BED
P.P.&L. 66 K.V. POWER LINE
LANDFILL
J. FIORE
WELLS


SHAMOKIN WATER CO.
+1532
+1536
+1587
+1583
+1583
+1574
+1562
+1547
+1499
+1460
COXE ESTATE
N 6000
N 5000
N 4000
E 12000
E 13000
E 14000
E 15000
E 16000
No. 4 BED
APPROXIMATE OUTCROP
No. 6
No. 7
SWITCH TOWERS
Road
+1220
+1224
+1213
+1192
+1176
+1182
+1181
+1160
+1222
+1207
+1168
+1156
+1154
+1152
No. 9½ BED
+1147
+1127
+1113
+1105
No. 10 BED
75°
S.C.
HEAVY
WASH
+1151
+1146
+1139
+1128
+1113
R. J. RENN
Sold to R. J. RENN
+1162
+1123
+1126
+1121
#3 BH +1125
27' WASH
4' BLOSSUM
17' WASH
+1124
10 VN. SHAFT
+1103
+1094
+1084
+1070
+1062
+1059
+1055
+1074
+1057
No 1 SLOPE
9 VN.
8 VN
DUPONT POWDER MAG.
WILLIAM LANE TRACT
10 VN.
10 VN
10 VN.
10 VN S.D.
80°
10 VN. S.D.
10 VN.
10 ½ VN.
+1035
No 5 Slope