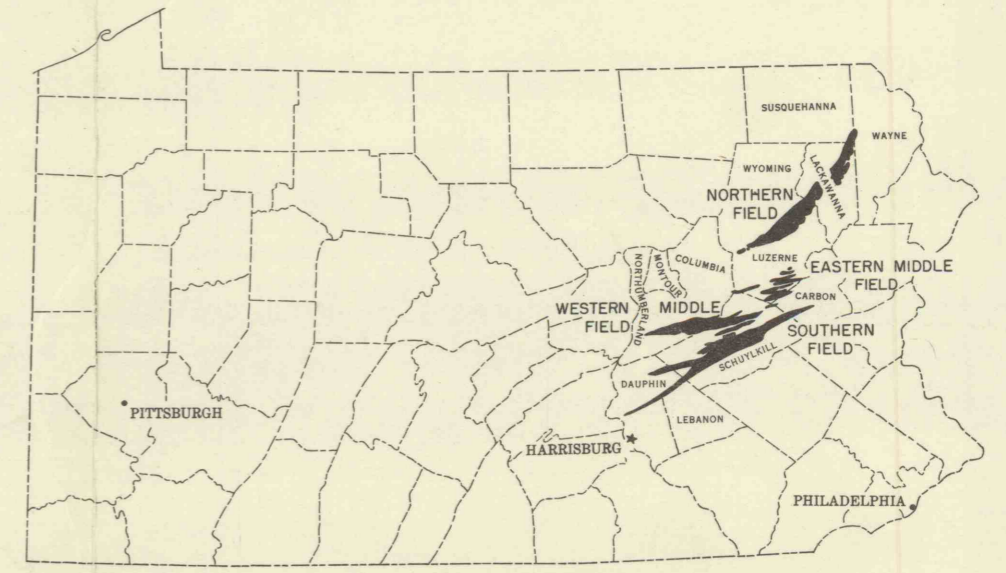
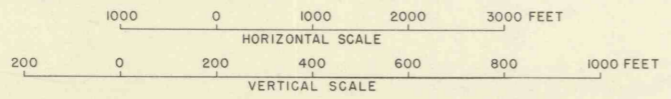
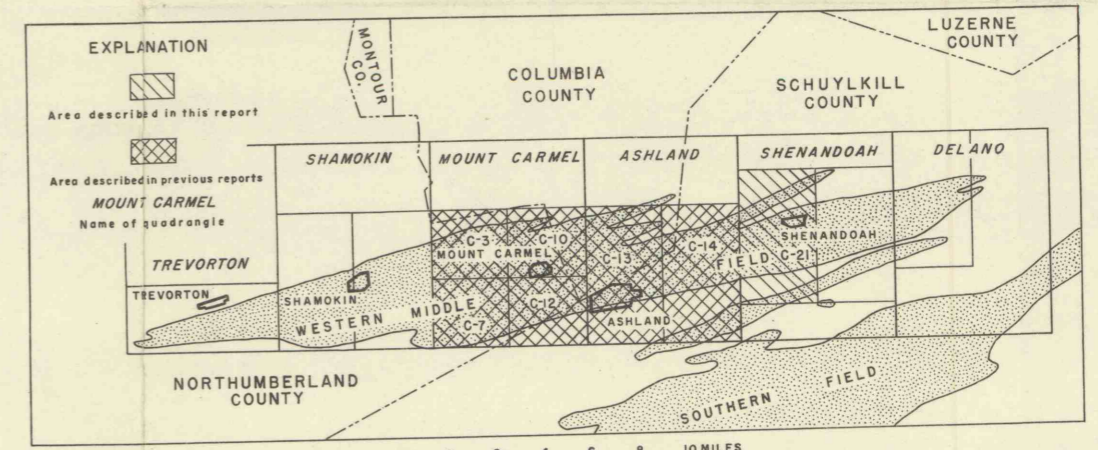


CORRELATION CHART SHOWING THE EAST-WEST LATERAL VARIATION IN THE INTERVALS BETWEEN COAL BEDS IN THE SOUTH LIMB OF THE MAHANOY BASIN



INDEX MAP OF PENNSYLVANIA SHOWING THE LOCATION OF THE ANTHRACITE FIELDS



INDEX MAP OF THE WESTERN MIDDLE ANTHRACITE FIELD SHOWING THE LOCATION OF THE MAPPED AREAS