
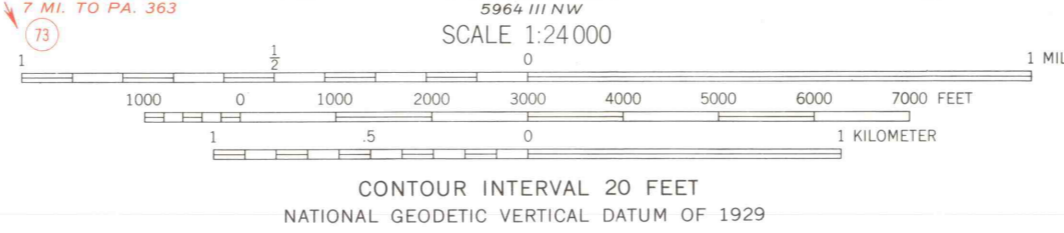
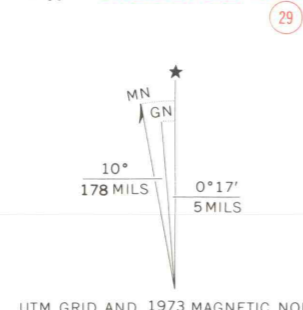




Mapped by the Army Map Service  
Edited and published by the Geological Survey  
Control by USGS and USC&GS  
Topography by photogrammetric methods from aerial photographs  
taken 1942. Planimetry revised by the Geological Survey 1960  
Polyconic projection. 1927 North American datum  
10,000-foot grid based on Pennsylvania coordinate system,  
south zone  
1000-meter Universal Transverse Mercator grid ticks,  
zone 18, shown in blue  
Fine red dashed lines indicate selected fence and field lines where  
generally visible on aerial photographs. This information is unchecked  
Revisions shown in purple compiled by the Geological Survey in  
cooperation with State of Pennsylvania agencies from aerial  
photographs taken 1969 and 1973. This information not field checked



PERKIOMENVILLE, PA.  
N4015—W7522.5/7.5  
1960  
PHOTOREVISED 1969 AND 1973  
AMS 5964 IV SW—SERIES V831

FOR SALE BY U. S. GEOLOGICAL SURVEY, RESTON, VIRGINIA 22092  
A FOLDER DESCRIBING TOPOGRAPHIC MAPS AND SYMBOLS IS AVAILABLE ON REQUEST