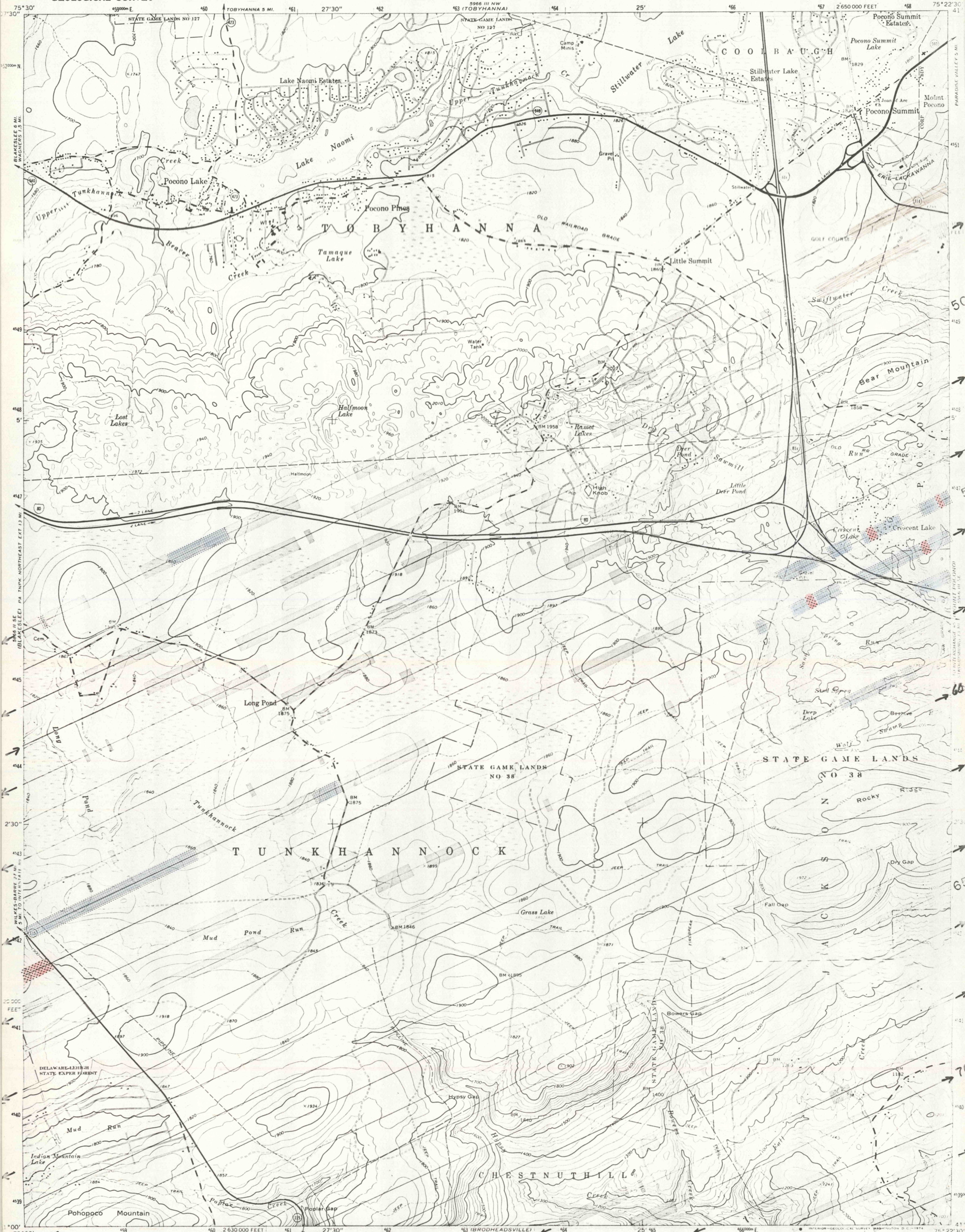



UNITED STATES
DEPARTMENT OF THE INTERIOR
GEOLOGICAL SURVEY


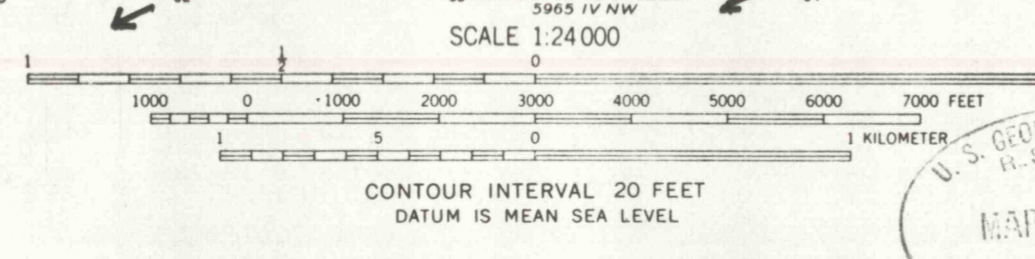
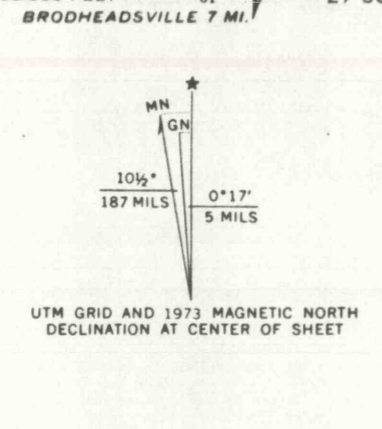
COMMONWEALTH OF PENNSYLVANIA
DEPARTMENT OF ENVIRONMENTAL RESOURCES
TOPOGRAPHIC AND GEOLOGIC SURVEY

POCONO PINES QUADRANGLE
PENNSYLVANIA—MONROE CO.
7.5 MINUTE SERIES (TOPOGRAPHIC)

Explanation
Approximate ranges of total gamma
radioactivity recorded along
flight lines (counts per second)



Map edited, and published by the Geological Survey
USGS and USC&GS
Topography by photogrammetric methods from aerial photographs
taken 1963 and 1965. Field checked 1966
Polyconic projection, 1927 North American datum
10,000-foot grid based on Pennsylvania coordinate system, north zone
1000-meter Universal Transverse Mercator grid ticks, zone 18,
shown in blue
Fine red dashed lines indicate selected fence and field lines where
shown on aerial photographs. This information is unchecked
Red spots shown in purple compiled in cooperation with
State of Pennsylvania agencies from aerial photographs
taken 1973. This information not field checked



ROAD CLASSIFICATION
Heavy-duty ——— Light-duty ———
Medium-duty ——— Unimproved dirt ———
○ Interstate Route ○ State Route

AIRBORNE RADIOACTIVITY SURVEY OF PARTS OF CARBON, SCHUYLKILL,
AND MONROE COUNTIES, PENNSYLVANIA
by
Harry Kleimic and Margaret C. Cooper

THIS MAP COMPLIES WITH NATIONAL MAP ACCURACY STANDARDS
FOR SALE BY U.S. GEOLOGICAL SURVEY, WASHINGTON, D. C. 20242
A FOLDER DESCRIBING TOPOGRAPHIC MAPS AND SYMBOLS IS AVAILABLE ON REQUEST

U. S. Geological Survey
OPEN FILE REPORT 45-91
This report is preliminary and has
not been edited or reviewed for
conformity with Geological Survey
standards or nomenclature.

POCONO PINES, PA.
N4100—W7522 5/7.5
1966
PHOTO REPRODUCED FROM
AMS 5966 III SW-SERIES 1963

Pennsylvania (Northeast). Radioactivity. 1:24,000. 1975
sheet 10
Cop. 1,