
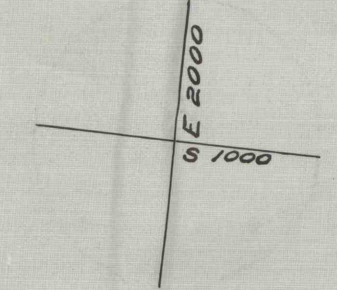
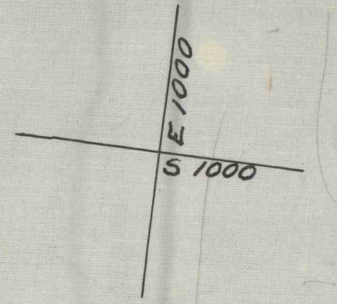
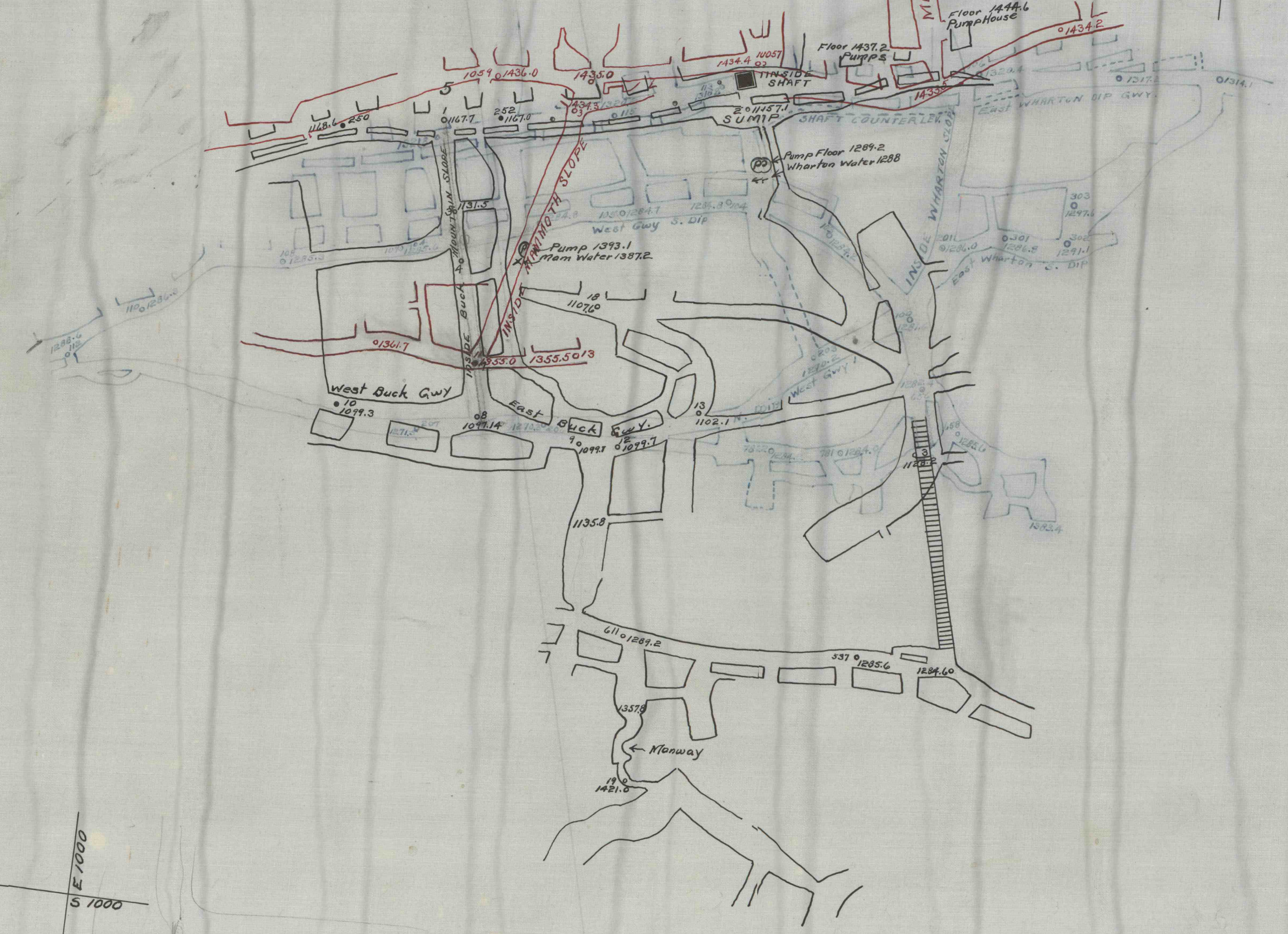



R 16-15

Sec E



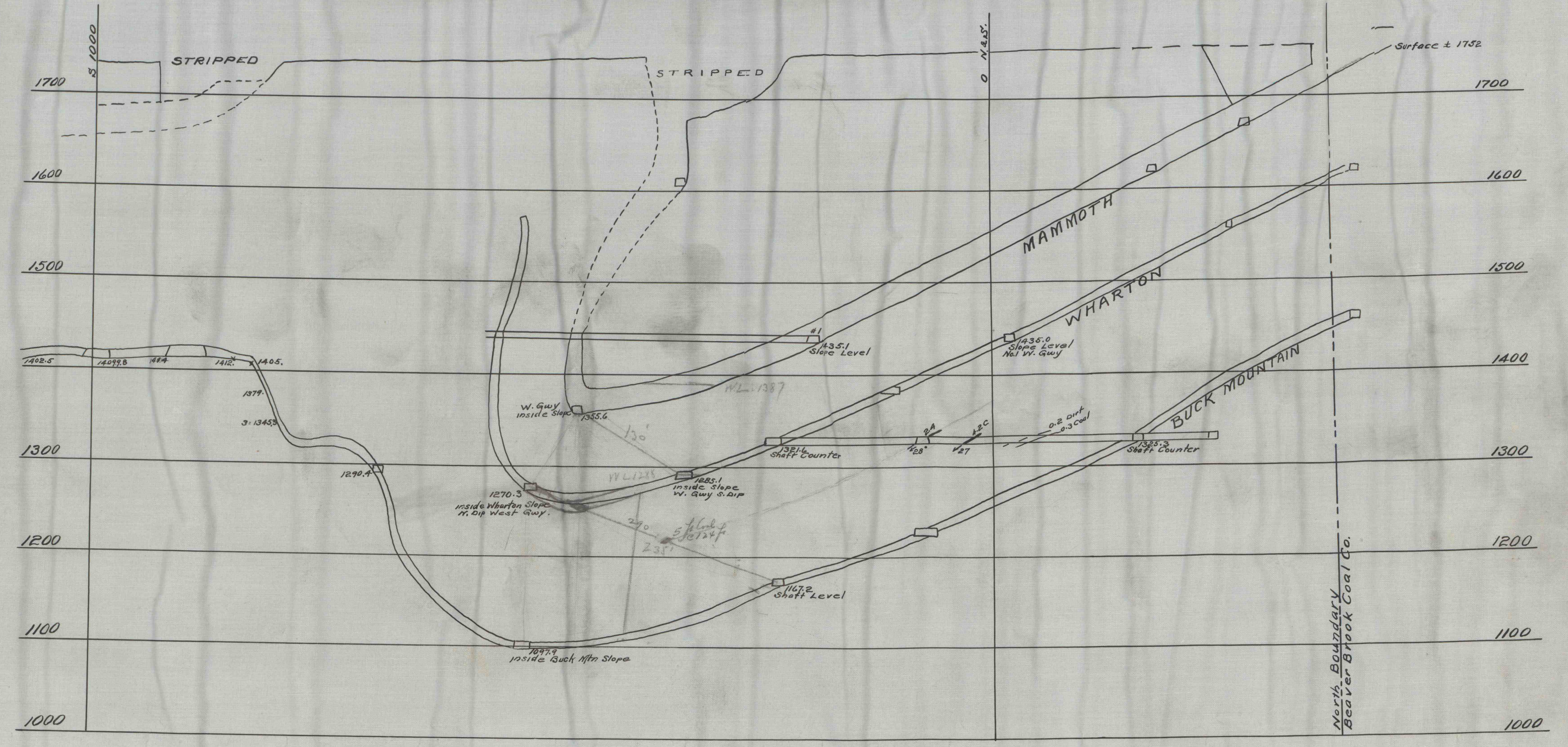
Elev. Top of Slope 1751.9



Section E
1/11/21
Mr Wood said see go-
J.W.

345° 54'
J.B. Py 31
9037 9LW
Vol 1102

Section E Looking West



SPRING BROOK NO. 1 SLOPE
Plan & Section showing proposed Drill Holes to tap the Wharton & Mammoth Water & relieve the present Pumps 3-15-21.
Eng Dept. Lehigh Division Hazleton Pa scale 1"=100'

R 16-15

Spring Brook No. 1. Proposed Bore Holes to Relieve Pumps

Plan & Section

R 16-15