

Bedrock Geology STATIONS  
(Also includes surficial geol. stations)



- Water Wells  
(Hazleton Water Authority)
- Photo Nos. for  
Bedrock Geology  
Stations  
Project GS VCEX-84  
Flown 9-13-69
- 2-22
  - 2-26
  - 3-10
  - 3-28
  - 3-4
  - 3-12
  - 2-14
  - 2-32
  - 2-28
  - 2-30
  - 2-12
  - 3-8
  - 3-26
  - 3-24
  - 2-52
  - 1
  - 2-16
  - 2-18
  - 2-15 (swy)

Mapped, edited, and published by the Geological Survey

Control by USGS, USC&GS, and  
Pennsylvania Department of Highways

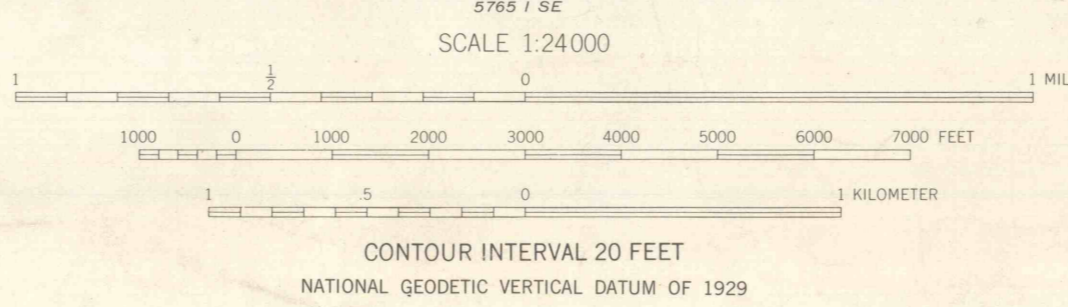
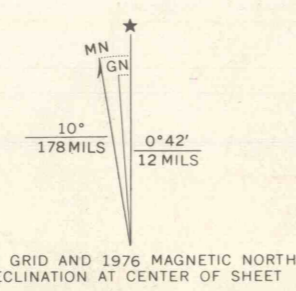
Topography from aerial photographs by multiplex methods  
Aerial photographs taken 1942. Field check 1947. Revised 1955

Polyconic projection. 1927 North American datum  
10,000-foot grids based on Pennsylvania coordinate system,  
north and south zones

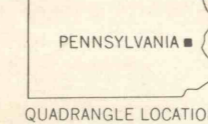
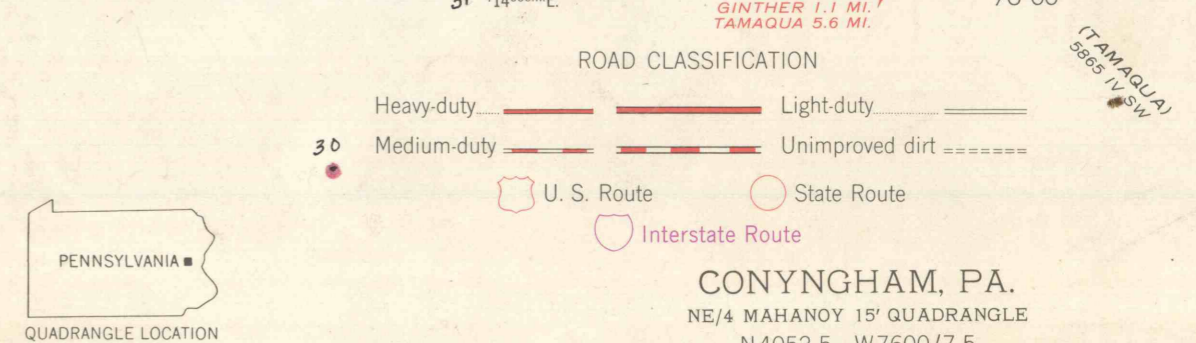
Red tint indicates area in which only  
landmark buildings are shown

1000-meter Universal Transverse Mercator grid ticks,  
zone 18, shown in blue

Revisions shown in purple compiled in cooperation with State of  
Pennsylvania agencies from aerial photographs taken 1969 and 1976.  
This information not field checked



THIS MAP COMPLIES WITH NATIONAL MAP ACCURACY STANDARDS  
FOR SALE BY U. S. GEOLOGICAL SURVEY, RESTON, VIRGINIA 22092  
A FOLDER DESCRIBING TOPOGRAPHIC MAPS AND SYMBOLS IS AVAILABLE ON REQUEST



CONYNGHAM, PA.  
NE/4 MAHANOY 15' QUADRANGLE  
N4052.5-W7600/7.5

1955  
PHOTOREVISED 1969 AND 1976  
AMS 5765 1 NE-SERIES V831