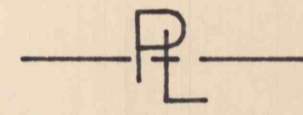


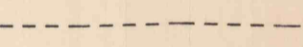




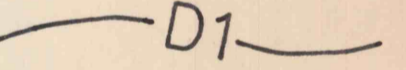

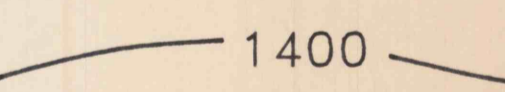






### LEGEND

-  PROPERTY LINE
-  ROAD
-  UNPAVED ROAD
-  TRAIL
-  QUARRY
-  MINING RUIN
-  BUILDING
-  CLEANING PLANT
-  COAL OUTCROP
-  BURIED OUTCROP
-  APPROXIMATE ELEVATION CONTOUR ON BASE OF COAL
-  TEST PIT
-  STRIPPED AREA

**TETHYS Consultants, Inc.**  
Specializing in Earth and Environmental Sciences

Suite 234, Building 3, 2001 N. Front Street  
Harrisburg, PA 17102  
717-233-7625

**PLATE 8  
DUNMORE NO. 1**  
PRELIMINARY MAP OF OUTCROP,  
ELEVATION CONTOURS &  
EXTENT OF STRIP MINING

PYROPOWER DEVELOPMENT CORPORATION  
FELL TOWNSHIP PROPERTY  
LACKAWANNA COUNTY  
CARBONDALE, PENNSYLVANIA

CONTOUR	DRAWN BY	DATE	
20 FT.	SRG	MAY 1991	
0 400 SCALE IN FEET	APPROVED BY	WEE	SHEET 8 OF 13 MAP NO. T530-008

