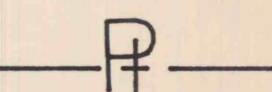

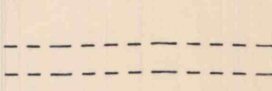




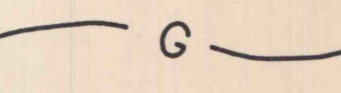
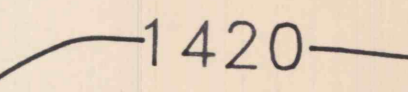







### LEGEND

-  PROPERTY LINE
-  ROAD
-  UNPAVED ROAD
-  TRAIL
-  QUARRY
-  MINING RUIN
-  BUILDING
-  CLEANING PLANT
-  COAL OUTCROP
-  1420 APPROXIMATE ELEVATION CONTOUR ON BASE OF COAL
-  DRIFT ADIT
-  SLOPE ADIT
-  STRIPPED AREA

**TETHYS Consultants, Inc.**  
Specializing in Earth and Environmental Sciences  
Suite 234, Building 3, 2001 N. Front Street  
Harrisburg, PA 17102 717-233-7623

**PLATE 4**  
**GRASSY COAL**  
PRELIMINARY MAP OF OUTCROP,  
ELEVATION CONTOURS, &  
EXTENT OF STRIP MINING  
PYROPOWER DEVELOPMENT CORPORATION  
FELL TOWNSHIP PROPERTY  
LACKAWANNA COUNTY  
CARBONDALE, PENNSYLVANIA

CONTOUR 20 FT.	DRAWN BY SRG	DATE MAY 1991
APPROVED BY WEE		SHEET 4 OF 13 MAP NO. T530-004

SCALE IN FEET

