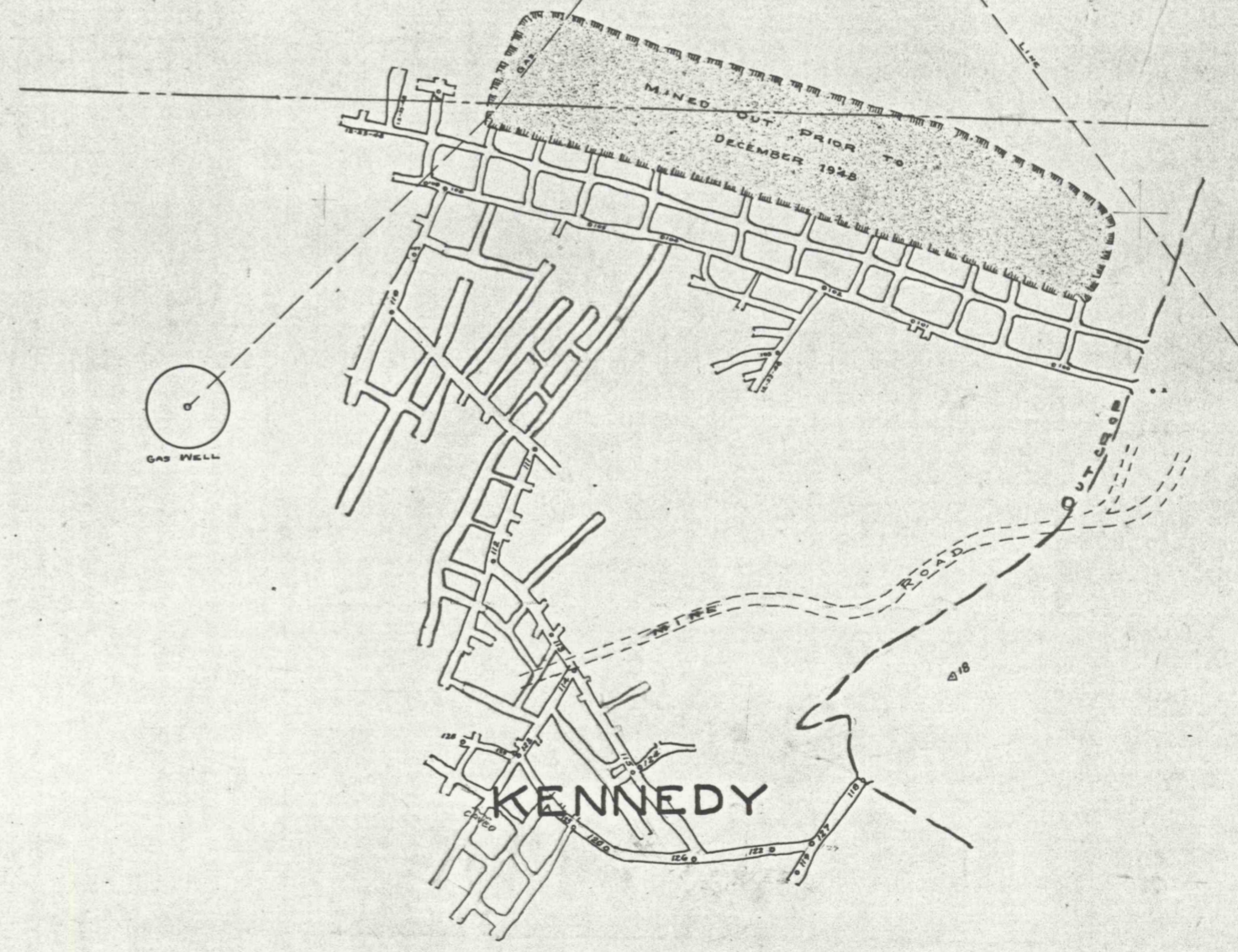

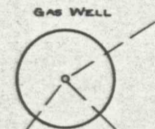
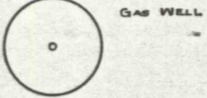


MURDOCK

KENNEDY



MINE MAP
A. H. KENNEDY & SONS
MINE

PERRY TOWNSHIP JEFFERSON COUNTY
SCALE 1" = 100' DECEMBER, 1948
Walter J. Zimmerman Surveyor Pottsville, Pa.

1" = 200'

56-8-1

1-8-95