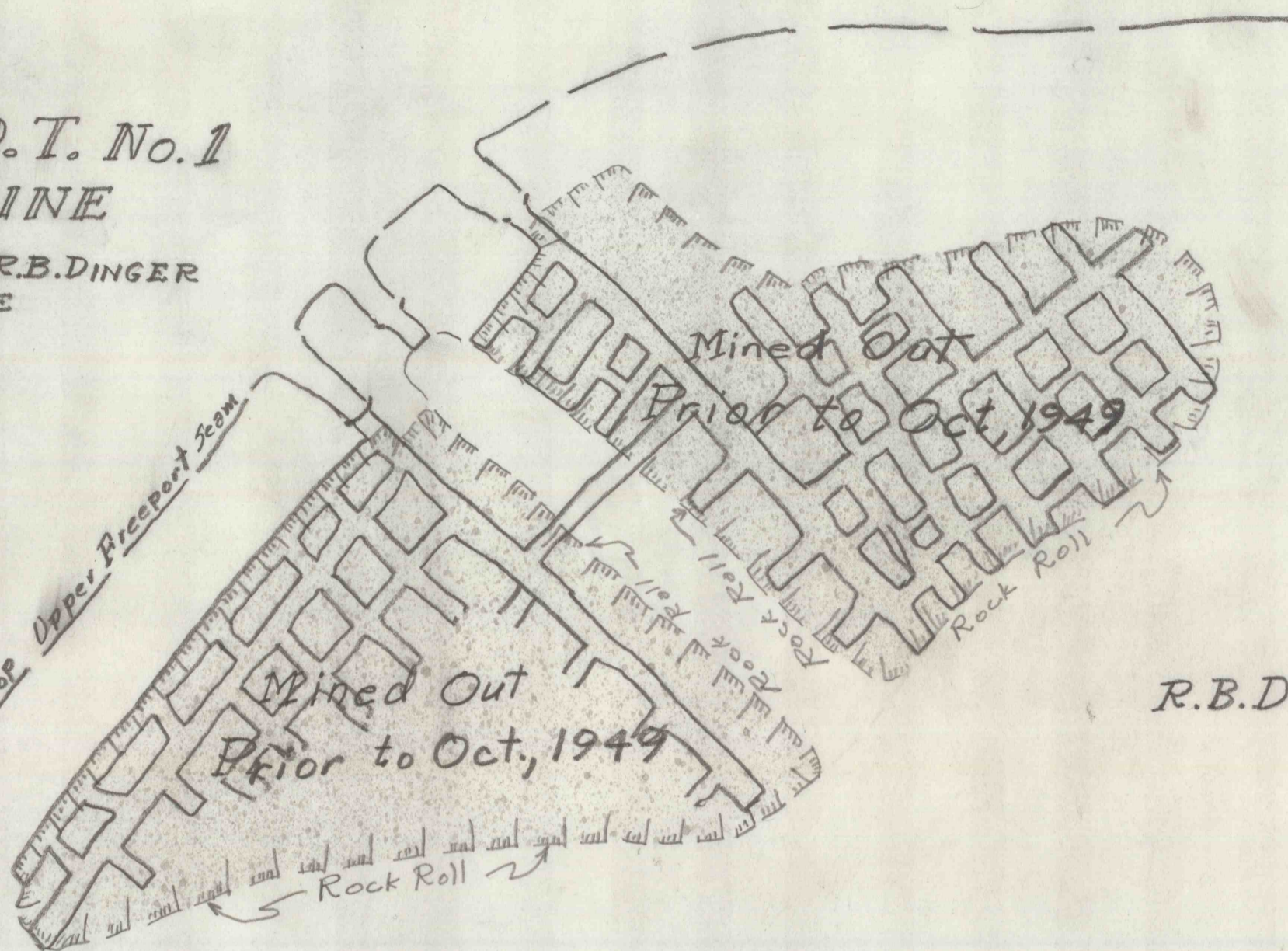
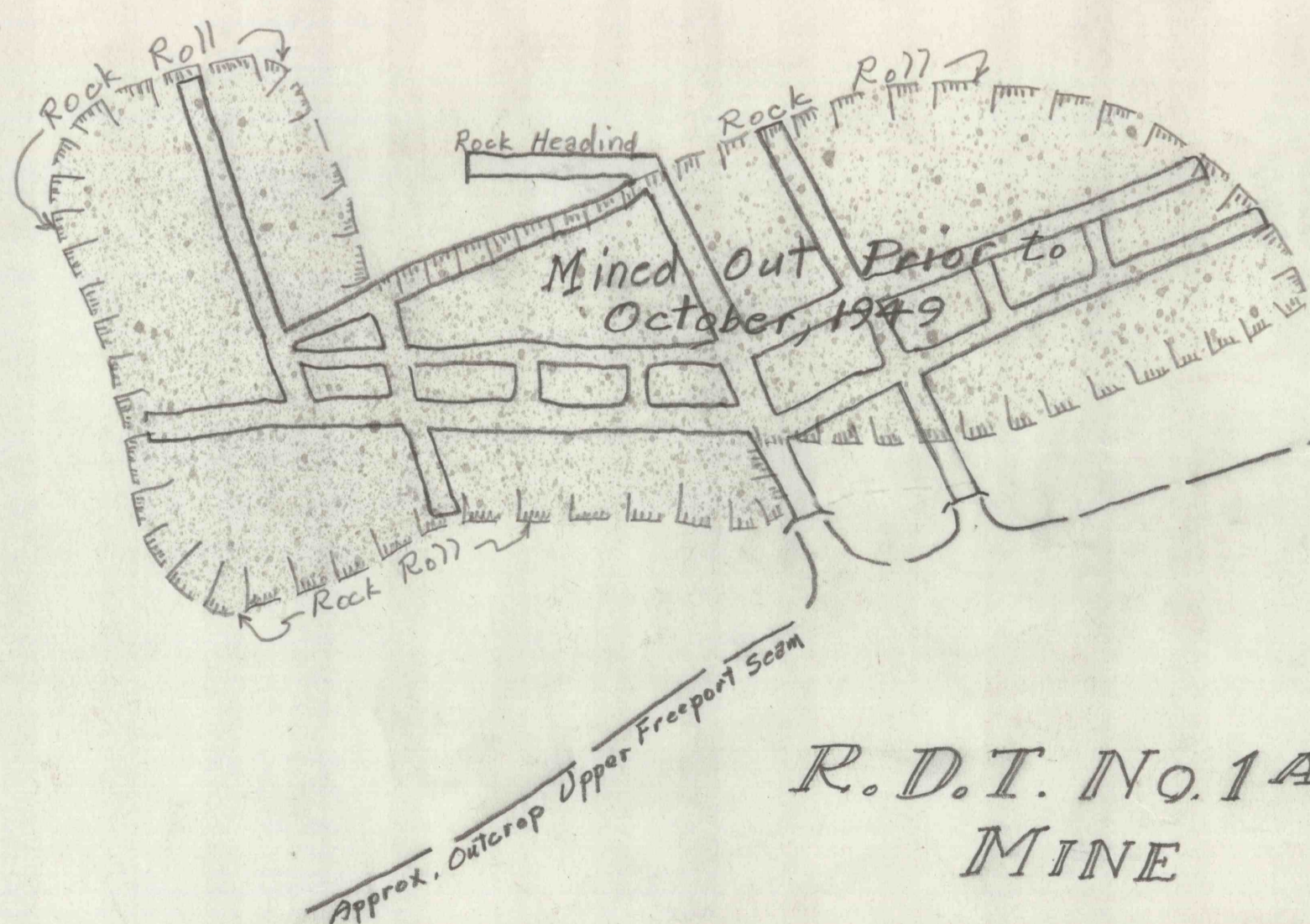


R.D.T. No. 1
MINE
FORMERLY R.B. DINGER
MINE



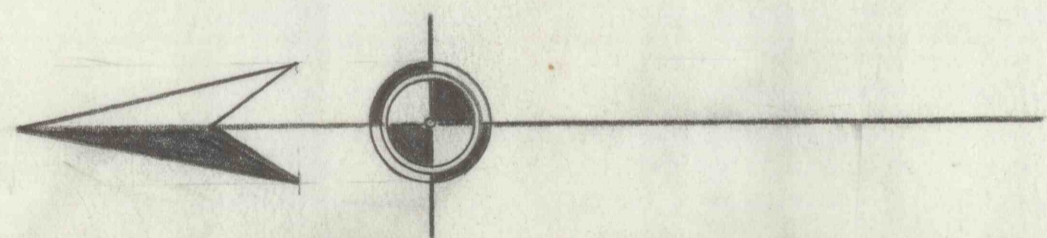
R.B. Dinger

R.D.T. Coal Co.



R.D.T. No. 1A
MINE

Clair Shumaker



R.D.T. COAL CO.
MINES No. 1 & 1A
RINGGOLD TOWNSHIP, JEFFERSON COUNTY, PA.
Scale 1"=100' December, 1951
Walter J. Zimmerman Surveyor-Engineer, PUNXSUTAWNEY, Pa.

County of Jefferson, Commonwealth of Pennsylvania, S.S.
Before me, a Notary Public in and for the said county,
personally appeared Walter J. Zimmerman, who being duly
affirmed, says that the statements contained on this map
are true and correct, to the best of his knowledge
and belief.

Clair Shumaker
Notary Public.
My com. expires: Jan. 7, 1953

I hereby certify that this is a true and correct map of all of
the excavations made in R.D.T. Coal Co. Mines No. 1 & 1A.

Walter J. Zimmerman
Walter J. Zimmerman
Registered Engineer-Surveyor No. 4940