

MATCH LINE

SHEET 2

J.I. BULLERS

JAMES E. MARTZ

DOVERSPIKE BROS.

JAMES E. MARTZ

LOWER KITTANNING MINE  
GOB LINE

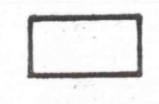




NORTH 234.03'

MINING COMPLETED AS SHOWN 11-30-76

RINGGOLD MINE MAP  
DOVERSPIKE BROS. COAL CO.  
RINGGOLD TOWNSHIP, JEFFERSON COUNTY  
PENNSYLVANIA

SCALE: 1"=100'

LEGEND

-  CONTEMPLATED MINING FROM 7-1-76 TO 12-30-76
-  MINING COMPLETED
-  PROTECTED STRUCTURE
-  SUPPORT AREA- NO MINING
-  50% MINING AREA



*W. N. Green*

NORTH



SHEET-1