

I. N. MORRISON

I. & L. ROSS

WALTER Mc KAY, SR.



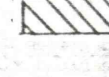


JOHN I. SHAW

MARGARET SHAW

MAP  
OF THE  
Mc CONNELL MINE  
ON THE  
DENNISON FARM  
WASHINGTON TOWNSHIP  
JEFFERSON COUNTY  
PENNA.

SCALE  
1 inch = 100 ft.  
FILE III

JOE ROSS

- LEGEND
-  STRIP MINE, BACKFILLED & PLANTED
  -  SPECIAL CONDITION
  -  DISTURBED AREA, NOT BACKFILLED
  -  ACTIVE STRIP MINE
  -  PROPOSED STRIP MINE

TO FALLS CREEK T548

ANDREW ROSS

MAXWELL

LARRY VAN NORMAN

J. J. McCURDY

