

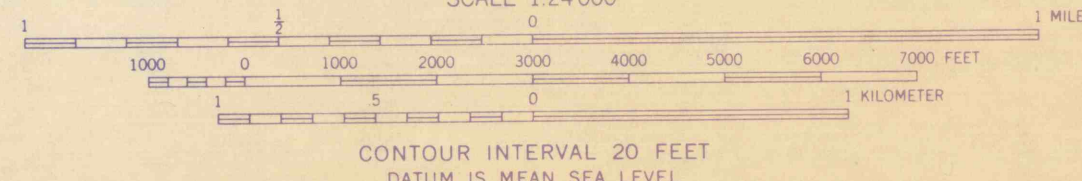

Mapped, edited, and published by the Geological Survey

Control by USGS and USC&GS

Topography by photogrammetric methods from aerial photographs taken 1967. Field checked 1968

Polygonic projection. 1927 North American datum
10,000-foot grids based on Pennsylvania coordinate system, north and south zones
1000-meter Universal Transverse Mercator grid ticks, zone 17, shown in blue

Fine red dashed lines indicate selected fence and field lines where generally visible on aerial photographs. This information is uncheckd



SCALE 1:24 000


CONTOUR INTERVAL 20 FEET

DATUM IS MEAN SEA LEVEL

ROAD CLASSIFICATION

| | |
|--|--|
| Primary highway, all weather, hard surface | Light-duty road, all weather, improved surface |
| Unimproved road, fair or dry weather | Dashed line |

U. S. Route State Route



ARCADIA CO. INC.
MC GEES MILLS, PA.
NE/4 PUNXSUTAWNEY 15 QUADRANGLE
N4052.5-W7845.7.5

THIS MAP COMPLIES WITH NATIONAL MAP ACCURACY STANDARDS
FOR SALE BY U. S. GEOLOGICAL SURVEY, WASHINGTON, D. C. 20242
A FOLDER DESCRIBING TOPOGRAPHIC MAPS AND SYMBOLS IS AVAILABLE ON REQUEST

1968

AMS 5265 IV NE-SERIES V831