

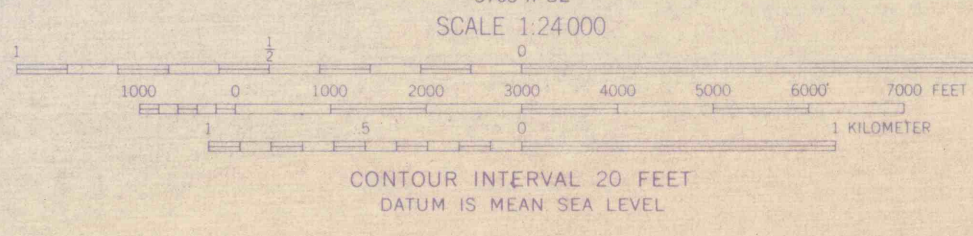
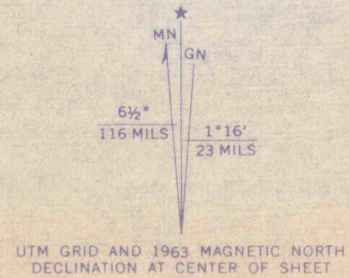


Mapped, edited, and published by the Geological Survey
Control by USGS and USC&GS

Topography by photogrammetric methods from aerial
photographs taken 1961. Field checked 1963

Polyconic projection. 1927 North American datum
10,000-foot grid based on Pennsylvania coordinate system, south zone
1000-meter Universal Transverse Mercator grid ticks,
zone 17, shown in blue

Fine red dashed lines indicate selected fence and field lines where
generally visible on aerial photographs. This information is unchecked

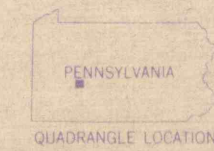


CONTOUR INTERVAL 20 FEET
DATUM IS MEAN SEA LEVEL

ARCADIA CO., INC.

ROAD CLASSIFICATION

| | |
|-------------|-----------------|
| Heavy-duty | Light-duty |
| Medium-duty | Unimproved dirt |
| U.S. Route | State Route |



CLYMER, PA.
NE/4 INDIANA 15' QUADRANGLE
N4037.5-W7900/7.5

1963

AMS 5165 II NE—SERIES 1931