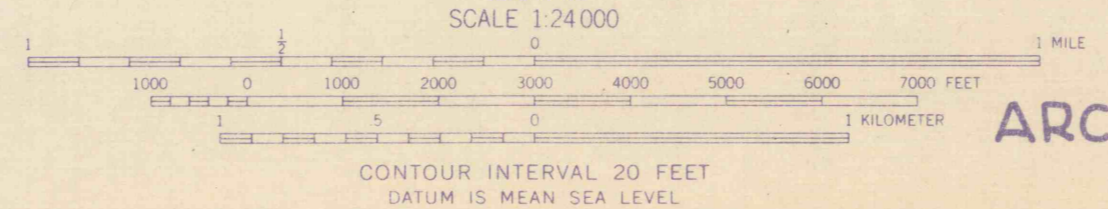
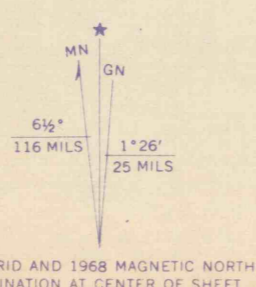



Mapped, edited, and published by the Geological Survey  
Control by USGS and USC&GS  
Topography by photogrammetric methods from aerial photographs  
taken 1967. Field checked 1968  
Polyconic projection, 1927 North American datum  
10,000-foot grids based on Pennsylvania coordinate system,  
south and north zones  
1000-meter Universal Transverse Mercator grid ticks, zone 17,  
shown in blue  
Fine red dashed lines indicate selected fence and field lines where  
generally visible on aerial photographs. This information is unchecked



**ARCADIA CO., INC.**

**ROAD CLASSIFICATION**  
Primary highway, all weather. Light duty road, all weather.  
hard surface. improved surface.  
Secondary highway, all weather. Unimproved road, fair or dry  
hard surface. weather  
U.S. Route State Route



**BURNSIDE, PA.**  
SE 1/4 PUNXSUTAWNEY 15 QUADRANGLE  
N4045-W7845/7.5

THIS MAP COMPLIES WITH NATIONAL MAP ACCURACY STANDARDS  
FOR SALE BY U.S. GEOLOGICAL SURVEY, WASHINGTON, D.C. 20242  
A FOLDER DESCRIBING TOPOGRAPHIC MAPS AND SYMBOLS IS AVAILABLE ON REQUEST

1968  
AMS 5265 IV SE-SERIES V831