
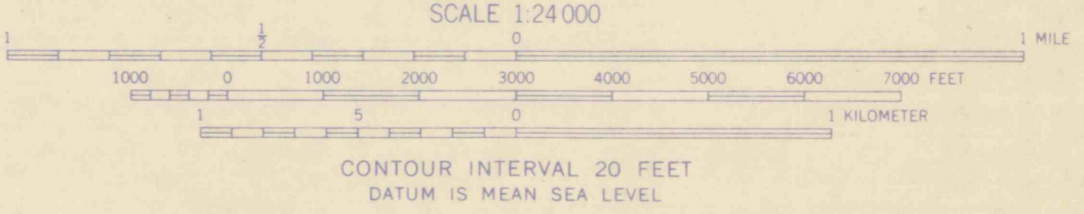
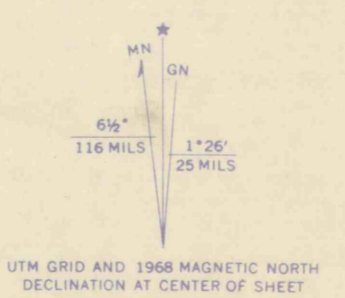




Mapped, edited, and published by the Geological Survey
 Control by USGS and USC&GS
 Topography by photogrammetric methods from aerial
 photographs taken 1967. Field checked 1968
 Polyconic projection. 1927 North American datum
 10,000-foot grids based on Pennsylvania coordinate system, north
 and south zones
 1000-meter Universal Transverse Mercator grid ticks, zone 17,
 shown in blue
 Fine red dashed lines indicate selected fence and field lines where
 generally visible on aerial photographs. This information is unchecked



ROAD C
 Primary highway, all weather
 hard surface
 Unimproved
 weather
 U.S. Route

THIS MAP COMPLIES WITH NATIONAL MAP ACCURACY STANDARDS
 FOR SALE BY U.S. GEOLOGICAL SURVEY, WASHINGTON, D. C. 20242
 A FOLDER DESCRIBING TOPOGRAPHIC MAPS AND SYMBOLS IS AVAILABLE ON REQUEST

McGees Mills D-SEAM