

Paleogeographic interpretation of Upper Freeport Deposition

Fig #8

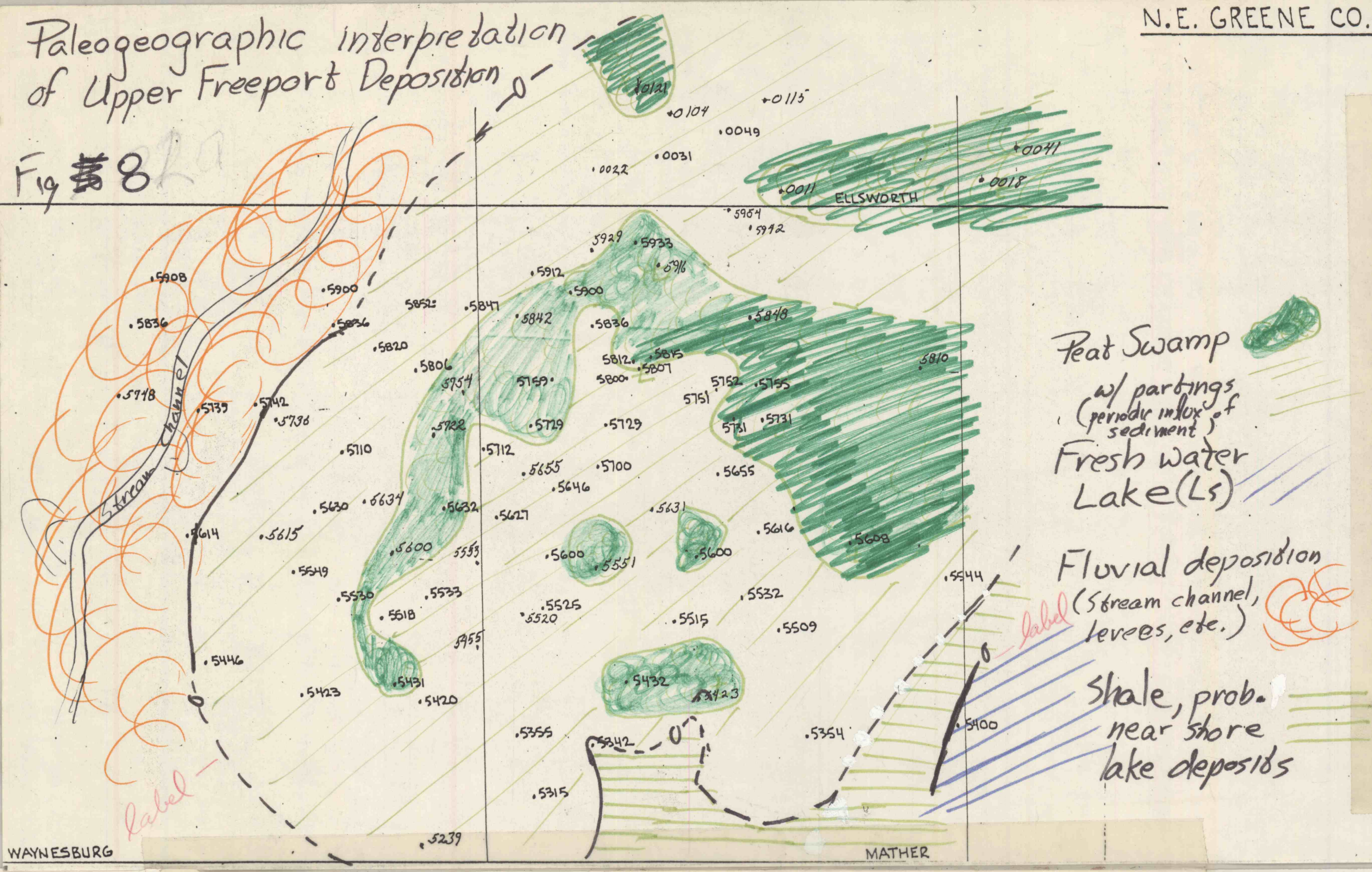


Fig #9 Paleogeographic interpretation based on distribution of sediments 50 feet above Upper Freeport

Fig #9

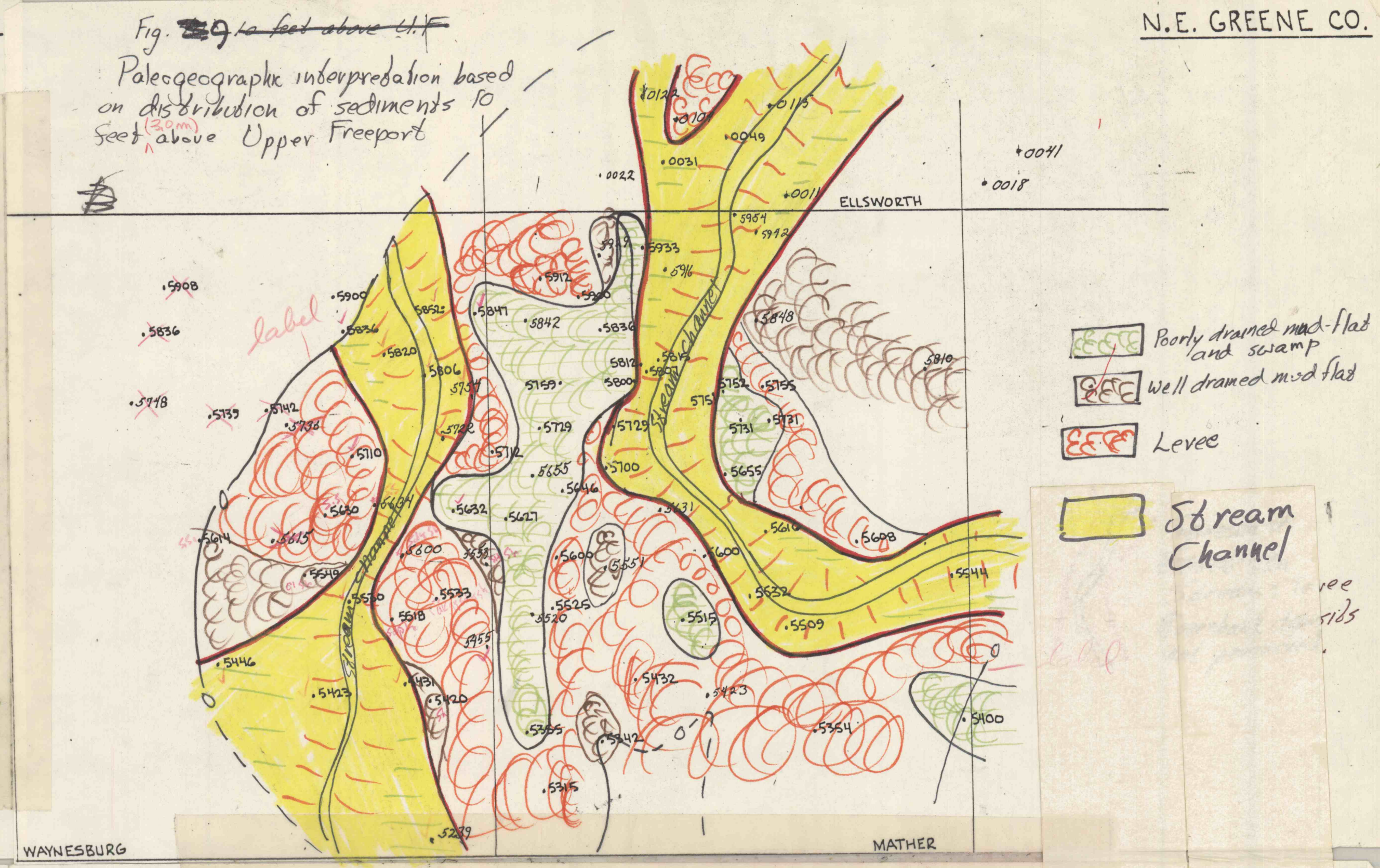


Fig #10 Paleogeographic interpretation based on distribution of sediments 25 feet above the Upper Freeport

Fig #10

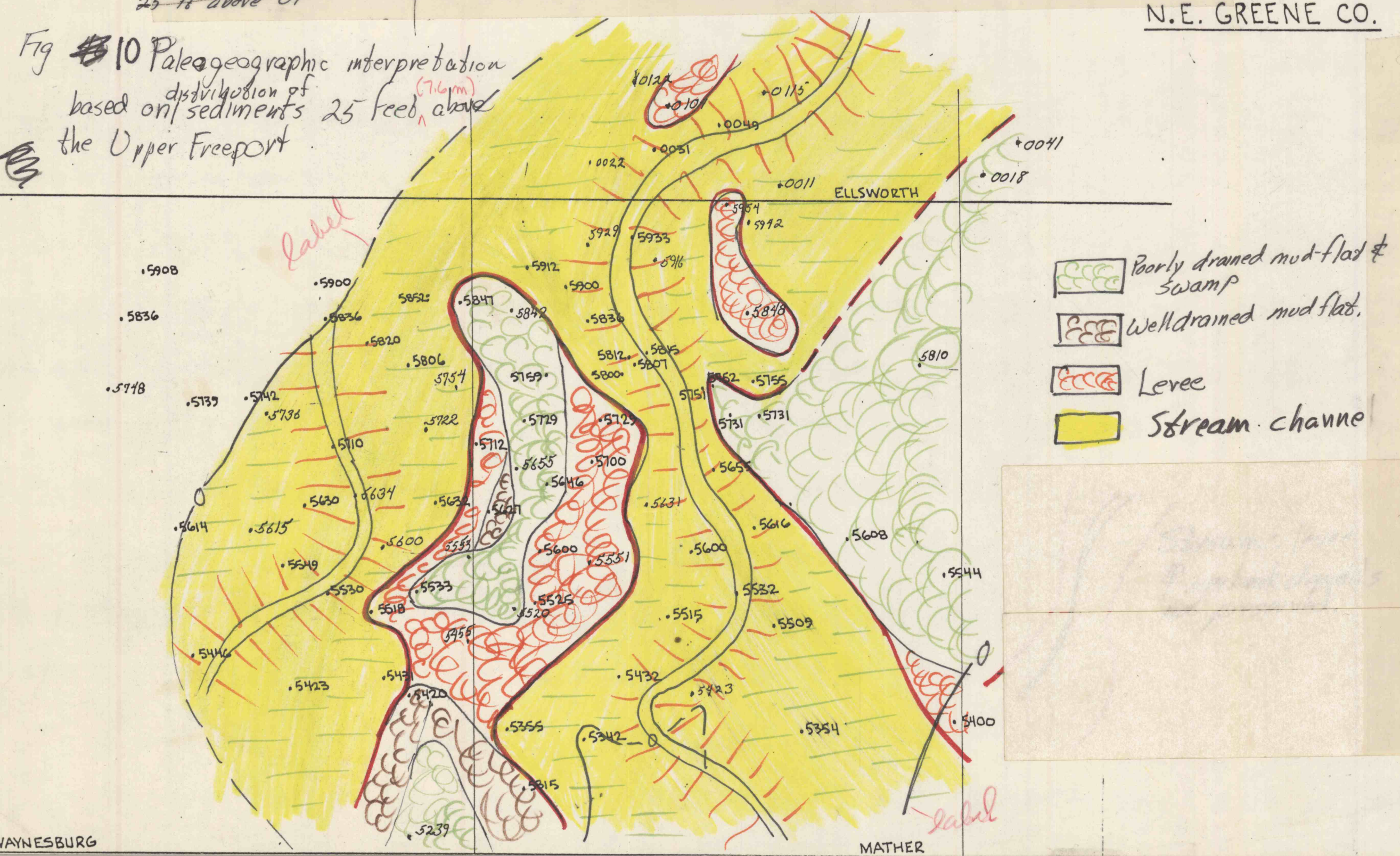
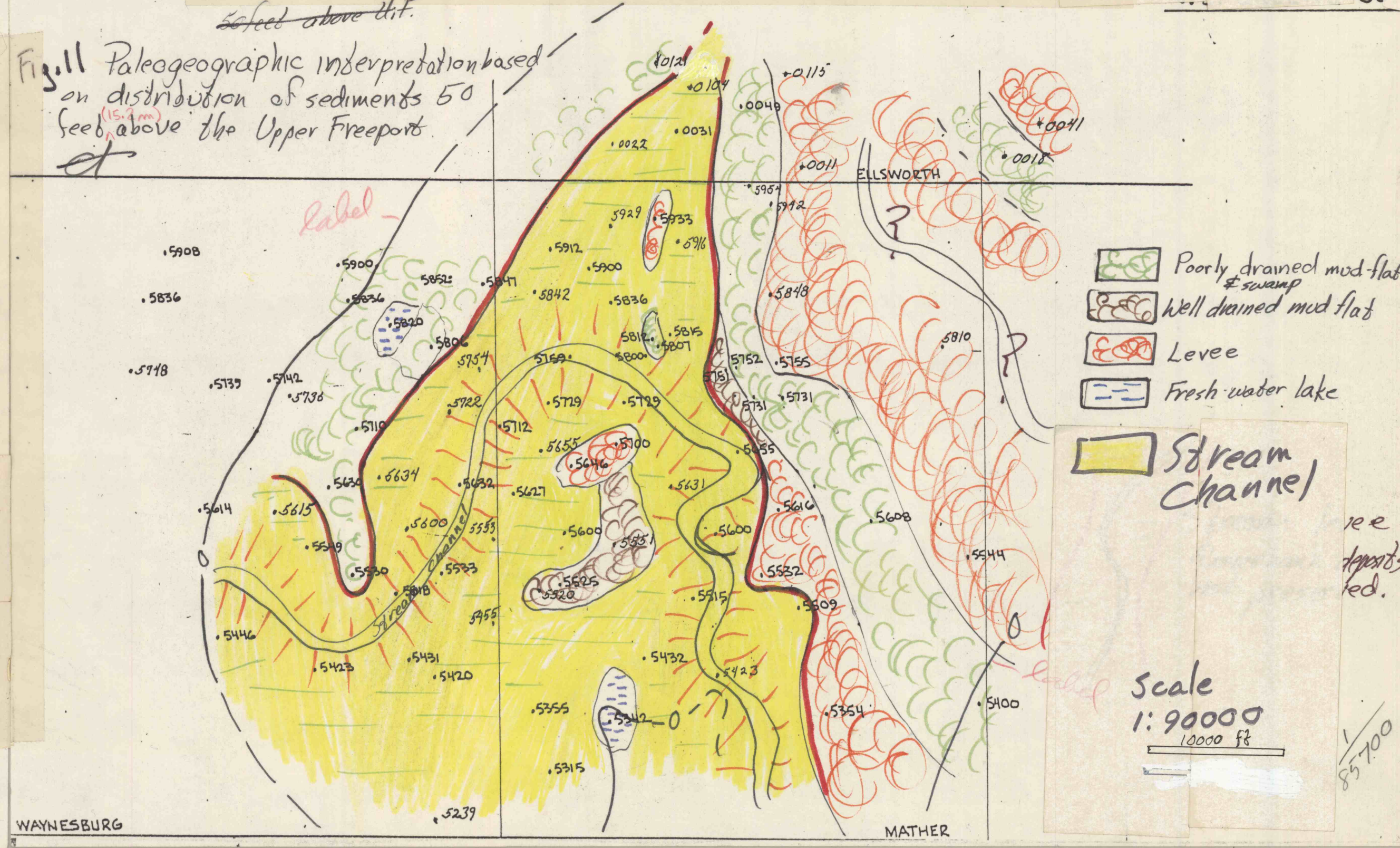


Fig #11 Paleogeographic interpretation based on distribution of sediments 50 feet above the Upper Freeport

Fig #11



Scale 1:90000 10000 ft