

Mapped, edited, and published by the Geological Survey

Control by USGS and USC&GS

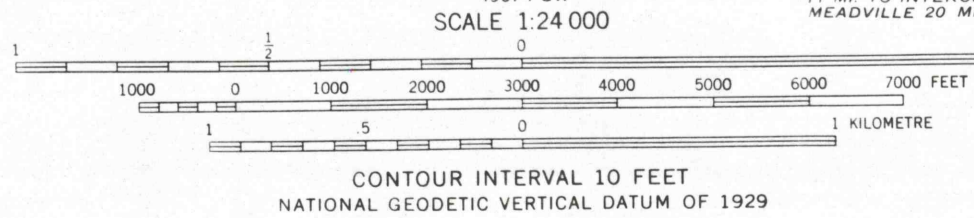
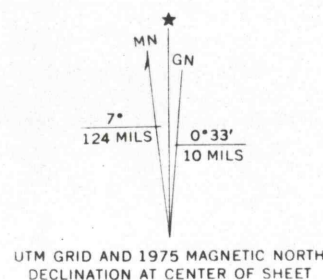
Topography by photogrammetric methods from aerial photographs taken 1964. Field checked 1967

Polyconic projection, 1927 North American datum  
10,000-foot grid based on Pennsylvania coordinate system, north zone  
1000-metre Universal Transverse Mercator grid ticks, zone 17,  
shown in blue

Fine red dashed lines indicate selected fence and field lines where generally visible on aerial photographs. This information is unchecked

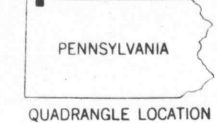
Map photorevised 1977

No major culture or drainage changes observed



ROAD CLASSIFICATION

Primary highway, hard surface	Light-duty road, hard or improved surface
Secondary highway, hard surface	Unimproved road
Interstate Route	U. S. Route
	State Route



EDINBORO NORTH, PA.

THIS MAP COMPLIES WITH NATIONAL MAP ACCURACY STANDARDS  
FOR SALE BY U. S. GEOLOGICAL SURVEY  
DENVER, COLORADO 80225, OR RESTON, VIRGINIA 22092  
A FOLDER DESCRIBING TOPOGRAPHIC MAPS AND SYMBOLS IS AVAILABLE ON REQUEST

Revisions shown in purple compiled in cooperation with State of Pennsylvania agencies from aerial photographs taken 1975. This information not field checked

N4152.5—W8007.5/7.5  
PHOTOINSPECTED 1977  
1967  
PHOTOREVISED 1975  
AMS 4967 1 NW—SERIES V831