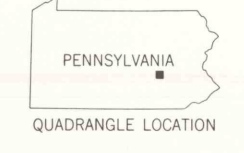
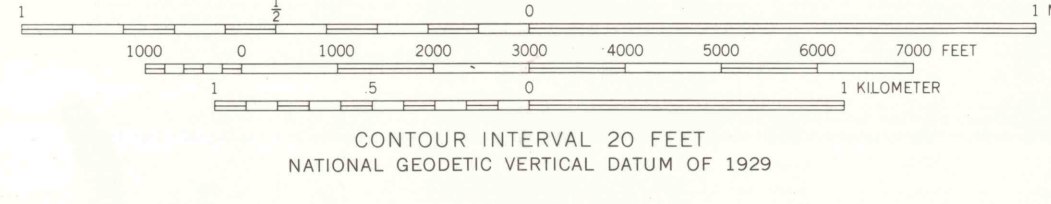
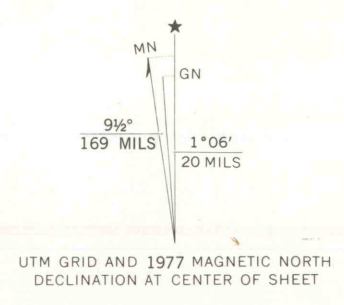


69-1-3  
 GEORGE FRANK  
 VALLEYVIEW PA  
 69-3-1  
 MEDA DEV CO. INC  
 NESTER REIFF  
 LYKENS PA

Mapped, edited, and published by the Geological Survey  
 Control by USGS and USC&GS  
 Topography by photogrammetric methods from aerial photographs taken 1968. Field checked 1969  
 Supersedes Army Map Service map dated 1947  
 Polyconic projection. 1927 North American datum  
 10,000-foot grids based on Pennsylvania coordinate system, south zone.  
 1000-meter Universal Transverse Mercator grid ticks, zone 18, shown in blue.  
 Fine red dashed lines indicate selected fence and field lines where generally visible on aerial photographs. This information is unchecked  
 Revisions shown in purple compiled in cooperation with State of Pennsylvania agencies from aerial photographs taken 1977. This information not field checked



ROAD CLASSIFICATION

Primary highway, hard surface	Light-duty road, hard or improved surface
Secondary highway, hard surface	Unimproved road
Interstate Route	U. S. Route
	State Route

THIS MAP COMPLIES WITH NATIONAL MAP ACCURACY STANDARDS FOR SALE BY U. S. GEOLOGICAL SURVEY, RESTON, VIRGINIA 22092  
 A FOLDER DESCRIBING TOPOGRAPHIC MAPS AND SYMBOLS IS AVAILABLE ON REQUEST

LYKENS, PA.  
 SW/4 LYKENS 15' QUADRANGLE  
 N4030—W7637.5/7.5  
 1969  
 PHOTOREVISED 1977  
 AMS 5665 II SW—SERIES V831