



WILLIAMSPORT EAST
SUNBURY

SCRANTON
ALLENTOWN

WILLIAMSPORT EAST
SCRANTON

FREELAND

WHITE HAVEN

SHUMANS

NUREMBERG

CONYNGHAM

HAZLETON

WEATHERLY

TREVORTON

SHAMOKIN

MOUNT CARMEL

ASHLAND

SHENANDOAH

DELANO

TAMAQUA

NESQUEHONING

VALLEY VIEW

TREMONT

MINERSVILLE

POTTSVILLE

ORWIGSBURG






SUNBURY
ALLENTOWN

LYKENS

TOWER CITY

PINE GROVE

LEGEND

| | |
|---|--|
|  | LIMIT OF COAL FIELD |
|  | REFUSE AREA OUTLINE |
|  | IDENTIFICATION NUMBER KEYED TO ACCOMPANYING TABLES |
|  | USGS 7.5 MINUTE SERIES TOPOGRAPHIC QUADRANGLE |
|  | USGS 30X60 MINUTE SERIES TOPOGRAPHIC QUADRANGLE |

- NOTES:**
- The information presented on this map has not been verified for original or current accuracy. The location, size, content, and existence of any individual refuse site may be incorrect. Not all refuse sites may be included. The text describing the sources of information and preparation techniques should be reviewed for proper interpretation of this map.
 - The base map is a reproduction of the USGS 30 X 60 Minute Quadrangle as indicated.

TETHYS Consultants, Inc.
Specializing in Earth and Environmental Sciences
Suite 234, Building 3, 2001 N. Front Street
Harrisburg, PA 17102
717-233-7825

**LOCATION OF ANTHRACITE
CLEANING PLANT REFUSE AREAS
OF NORTHEAST PENNSYLVANIA**

PREPARED FOR:
AHLSTROM DEVELOPMENT CORP.
MAY 1993

SCALE 1:100,000
TETHYS PROJECT NO. T-947
SHEET 2 OF 2