







LEGEND

-  PROPOSED DRIFT MINE ENTRANCE
-  MINE BOUNDARY
-  FRACTURE TRACES
-  LIMITS ADJACENT MINES

LAUREL HILL ANTICLINE

PATTON CLAY
MINE
INACTIVE

MOSHANNON MINES
NO. 33 & 37
PENNA. COAL & COKE CORP.
INACTIVE

EXHIBIT B
K & J COAL CO.

SCALE: 1"=1000'

PREPARED BY: GWIN, DOBSON & FOREMAN INC.