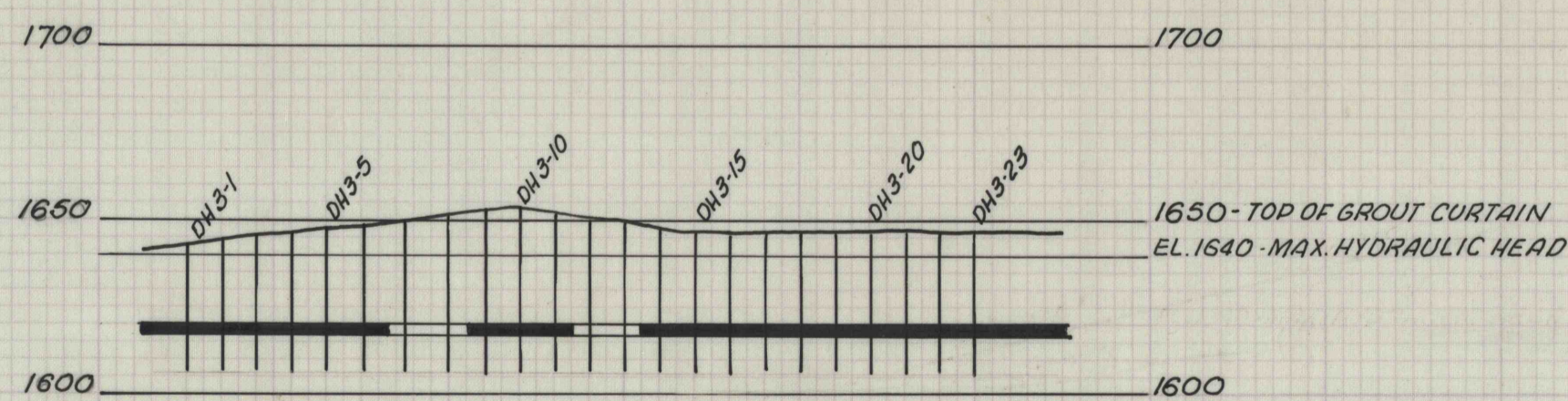


PLAN OF MINE SEAL NO 3
DEEP MINE HYDRAULIC SEAL
& PRESSURE GROUTING DRILL HOLES

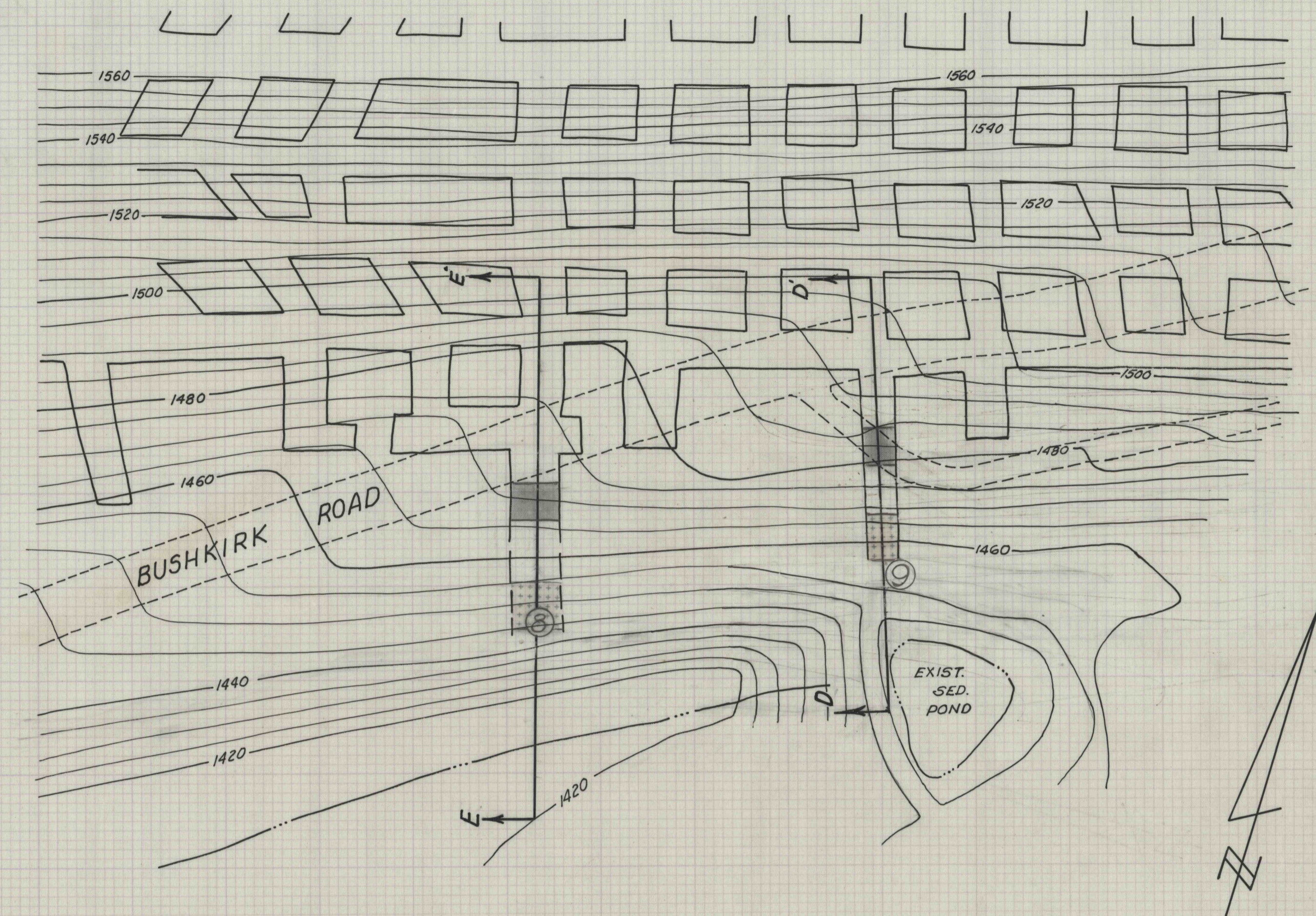
SCALE: 1"=50'



SECTION C-C'

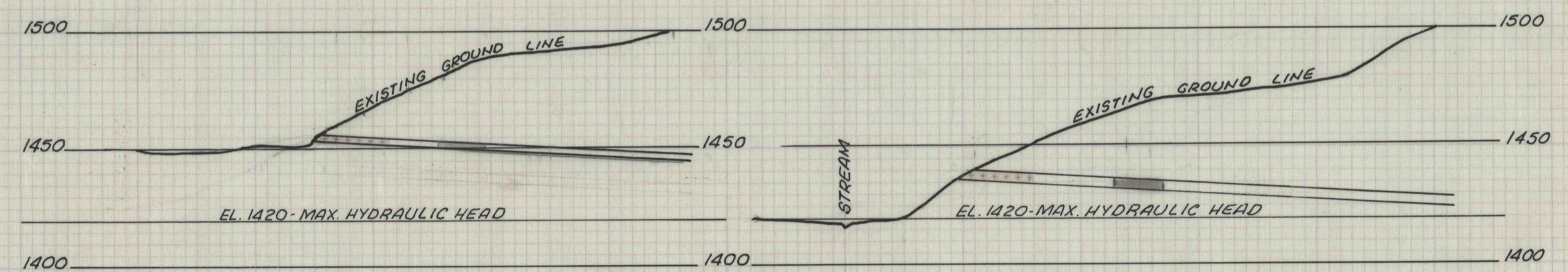
SCALE: 1"=50'

- NOTE:
- 1600 — EXISTING CONTOURS
 - 1600 — FINAL CONTOURS
 - + SOIL SAMPLE LOCATION
 - MINE SEALS
 - ▨ CLAY PLUG



PLAN OF MINE SEALS NO 8 & NO 9
DEEP MINE HYDRAULIC SEALS

SCALE: 1"=50'



SECTION D-D'

SCALE: 1"=50'

SECTION E-E'

SCALE: 1"=50'

MINE CLOSURE PLAN FOR LADY JANE COLLIERIES, INC. MINE SEAL AREAS 3, 8 & 9 HUSTON TWP, CLEARFIELD CO., PA.		
SCALE	GWIN, DOBSON & FOREMAN, INC. CONSULTING ENGINEERS ALTOONA, PENNSYLVANIA	SHEET NO. 4 of 12