
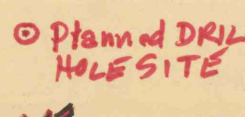
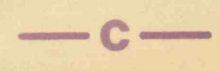
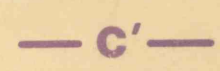
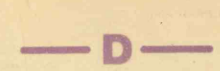





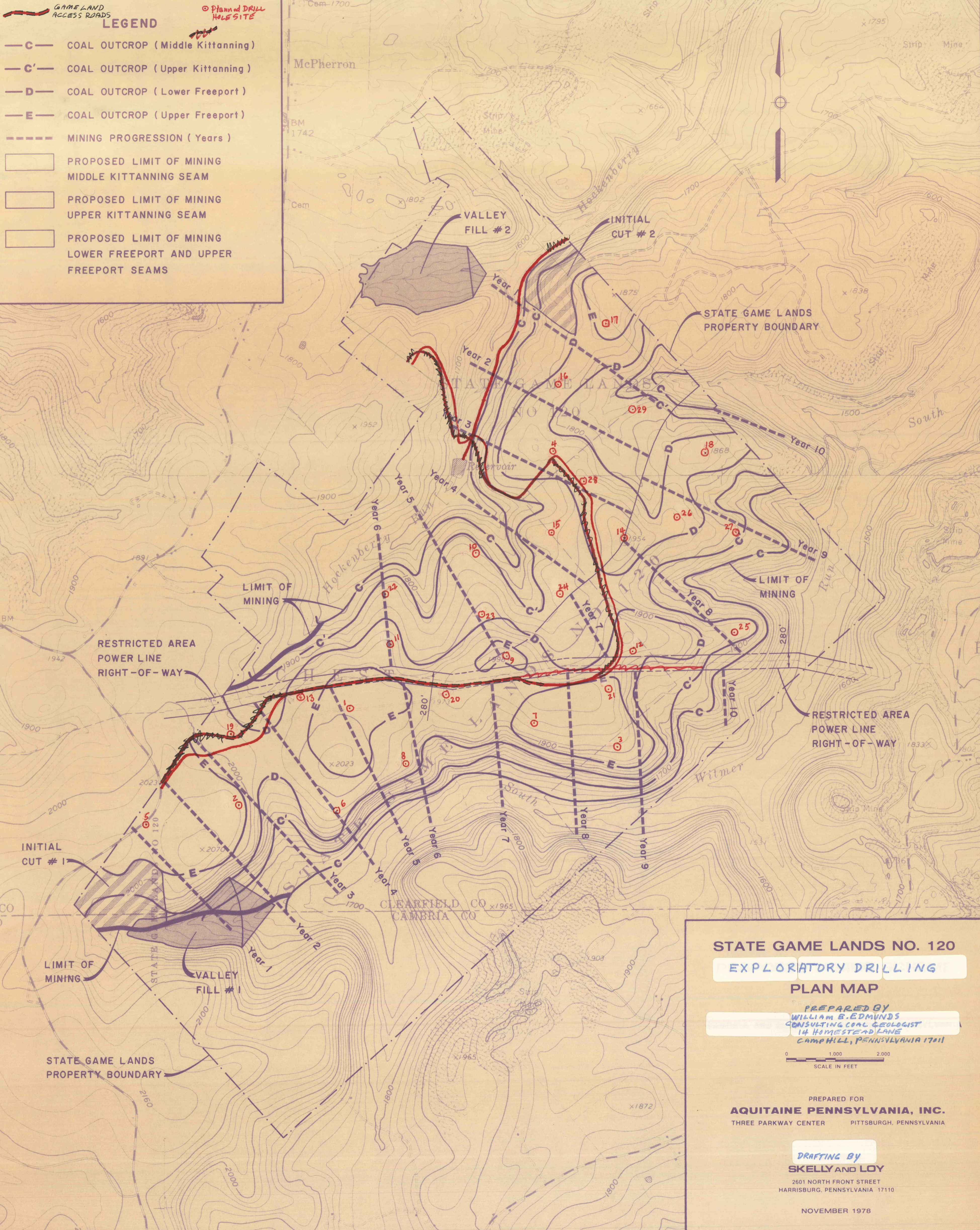


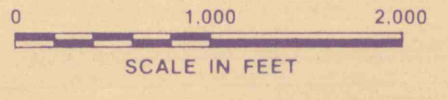
LEGEND

-  GAME LAND ACCESS ROADS
-  PLANNED DRILL HOLE SITE
-  COAL OUTCROP (Middle Kittanning)
-  COAL OUTCROP (Upper Kittanning)
-  COAL OUTCROP (Lower Freeport)
-  COAL OUTCROP (Upper Freeport)
-  MINING PROGRESSION (Years)
-  PROPOSED LIMIT OF MINING MIDDLE KITTANNING SEAM
-  PROPOSED LIMIT OF MINING UPPER KITTANNING SEAM
-  PROPOSED LIMIT OF MINING LOWER FREEPORT AND UPPER FREEPORT SEAMS



**STATE GAME LANDS NO. 120
EXPLORATORY DRILLING
PLAN MAP**

PREPARED BY
WILLIAM E. EDMUNDS
CONSULTING COAL GEOLOGIST
14 HOMESTEAD LANE
CAMPHILL, PENNSYLVANIA 17011



PREPARED FOR
AQUITAINE PENNSYLVANIA, INC.
THREE PARKWAY CENTER PITTSBURGH, PENNSYLVANIA

DRAFTING BY
SKELLY AND LOY
2601 NORTH FRONT STREET
HARRISBURG, PENNSYLVANIA 17110

NOVEMBER 1978