

# GEOLOGY OF THE TOMS RUN WATERSHED COOK FOREST STATE PARK








PREPARED BY E. F. MORSE, JULY 1927 (PA. GEOLOGICAL SURVEY)

7410'

1920 & 1925, AIR PHOTO CORRELATION (PHOTO DISTORTION INCORRECTED)

190 FEET CANTON, FEET OLD GEOGRAPHIC MAPPING, SLIGHTLY ADJUSTED

1900 & 1905, AIR PHOTO CORRELATION (PHOTO DISTORTION INCORRECTED)

-  CLARION FM.
-  BROOKVILLE FM.
-  POTTSVILLE GP.
-  MISSISSIPPIAN
-  GAS or OIL WELL
-  WATER WELL
-  MINE DRAINAGE PIPE

