





GEOLOGY OF THE TOMS RUN WATERSHED COOK FOREST STATE PARK

(GEOLOGY BY E.F. KOPPE, JULY 1967 PA. GEOLOGIC SURVEY)

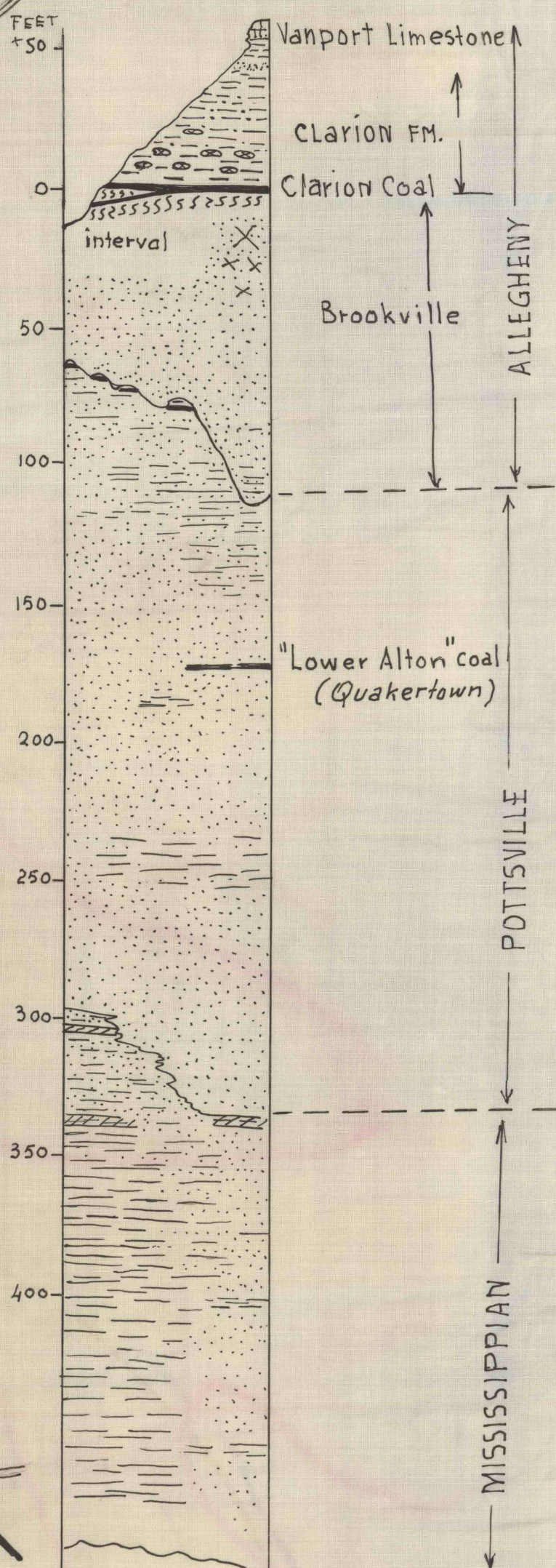
1950 & 1958 AIR PHOTO COMPILATION (PHOTO DISTORTION UNCORRECTED)
100 FOOT CONTOURS FROM OLD TOPOGRAPHIC MAPPING SLIGHTLY ADJUSTED

-  CLARION FM.
-  BROOKVILLE FM.
-  POTTSVILLE GP.
-  MISSISSIPPIAN
-  GAS or OIL WELL
-  WATER WELL
-  MINE DRAINAGE PIPE

1600 STRUCTURE ON CLARION COAL

WATERSHED LIMITS

SCALE
0 5000 Feet
0 1/2 1 mile



Geological map of Toms Run Watershed, Cook Forest State Park