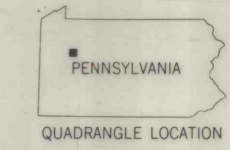
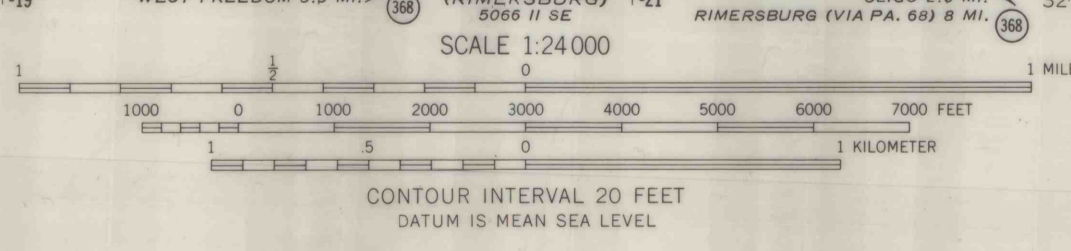
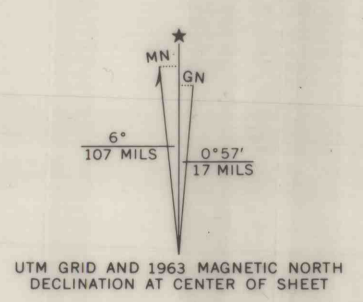




Mapped, edited, and published by the Geological Survey
 Control by USGS, USC&GS, and USCE
 Topography by photogrammetric methods from aerial
 photographs taken 1962. Field checked 1963
 Polyconic projection. 1927 North American datum
 10,000-foot grid based on Pennsylvania coordinate system, north zone
 1,000-meter Universal Transverse Mercator grid ticks,
 one 17, shown in blue
 Fine red dashed lines indicate selected fence and field lines where
 generally visible on aerial photographs. This information is unchecked



ROAD CLASSIFICATION

Heavy-duty	Light-duty
Medium-duty	Unimproved dirt
○	State Route

THIS MAP COMPLIES WITH NATIONAL MAP ACCURACY STANDARDS
 FOR SALE BY U. S. GEOLOGICAL SURVEY, WASHINGTON 25, D. C.
 A FOLDER DESCRIBING TOPOGRAPHIC MAPS AND SYMBOLS IS AVAILABLE ON REQUEST

KNOX, PA.
 NE/4 FOXBURG 15' QUADRANGLE
 N4107.5-W7930.7.5

47-B

1963
 AMS 5066 II NE-SERIES V831