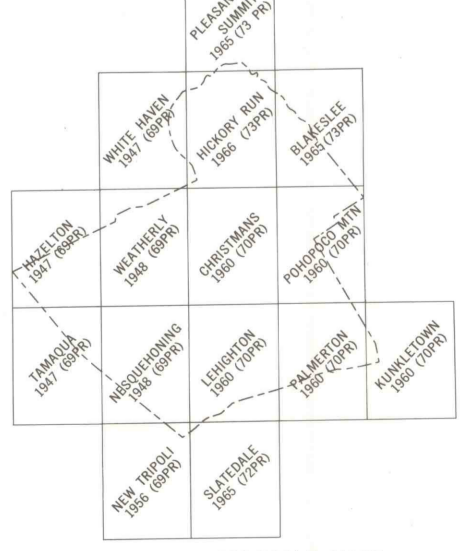

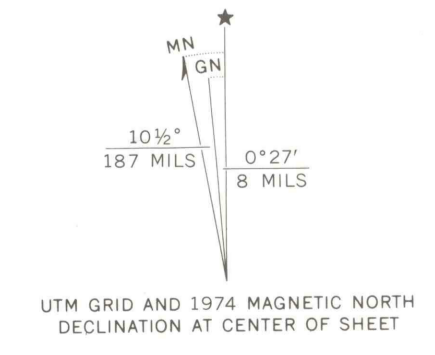




Mapped, edited, and published by the Geological Survey
Control by USGS and NOS/NOAA
Compiled in 1974 from 1:24 000-scale maps. See index for
dates of individual maps.
Projection and 10,000-foot grid: Pennsylvania coordinate system,
north zone (Lambert conformal conic)
5000-metre Universal Transverse Mercator grid tick, zone 18
1927 North American datum
Red tint indicates areas in which only landmark buildings are shown
Certain detail compiled from aerial photographs has not been
field checked



ROAD CLASSIFICATION

Primary highway, hard surface	Light-duty road, hard or improved surface
Secondary highway, hard surface	Unimproved road
Interstate Route	U. S. Route
	State Route

THIS MAP COMPLIES WITH NATIONAL MAP ACCURACY STANDARDS
FOR SALE BY U. S. GEOLOGICAL SURVEY, RESTON, VIRGINIA 22092
A FOLDER DESCRIBING TOPOGRAPHIC MAPS AND SYMBOLS IS AVAILABLE ON REQUEST