
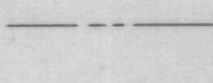

 STRIP MINE AREA  
 APPROX. DEEP MINE AREA  
 SURFACE DELINEATION OF DARK BOUNDARY



JOHN W. FOREMAN, CHIEF MINING ENGINEER

**C.R. & ALBERTINE M. HUGHES**  
 MINERAL LANDS  
 SITUATE

WHITE TOWNSHIP, CAMBRIA COUNTY, PA.  
 SCALE: 1"=200'

APRIL 22, 1966  
 REV. MAY 16, 1966

PLANS PREPARED BY  
 GWIN ENGINEERS INC.  
 CONSULTING ENGINEERS  
 ALTOONA, PA.