




LEGEND
 DEEP AND STRIP MINING SOFT CLAY AREA 
 LEASE AGREEMENT MAY 1, 1970 
 DEEP SEAMS COAL ESTIMATE 

MAP
 SHOWING TRACTS TO BE LEASED
 FOR CLAY MINING BY EVAN L. JONES
 TO THE HIRAM SWANK'S AND SON.
 SITUATE IN EAST TAYLOR, JACKSON, AND
 CROYLE TOWNSHIPS, CAMBRIA COUNTY, PENNSYLVANIA.
 SCALE 1" = 500 FT. JULY 15, 1970
 JOHN H. WELD RE.