

*Chow Rock Quarry #1*

*North Branch*

*Mark S. Juppell*

*The Manning Field*  
*Approximate Plane Here*

**N21** By Hoffman Bros. - Feb. 1916.




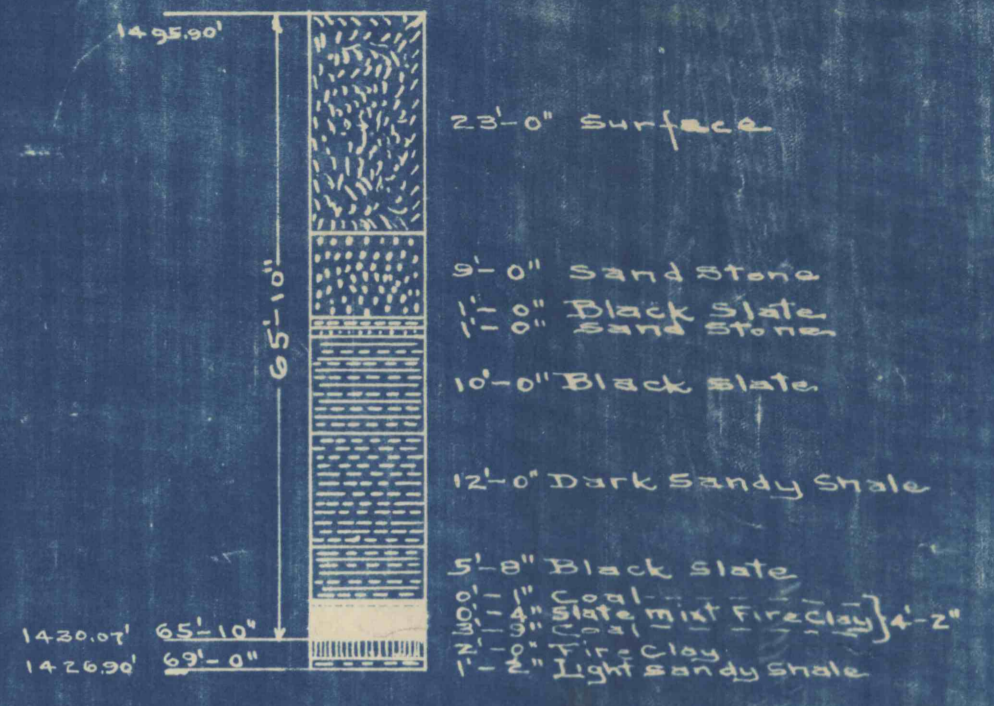
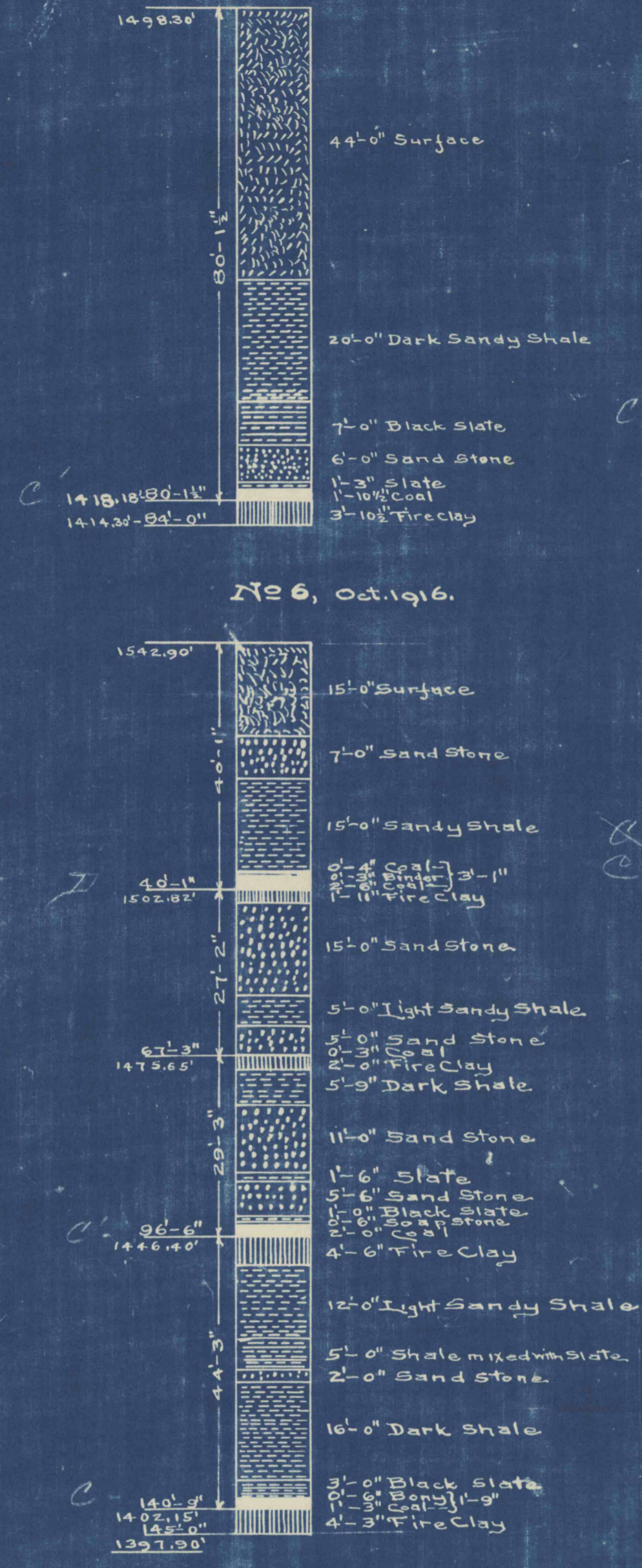
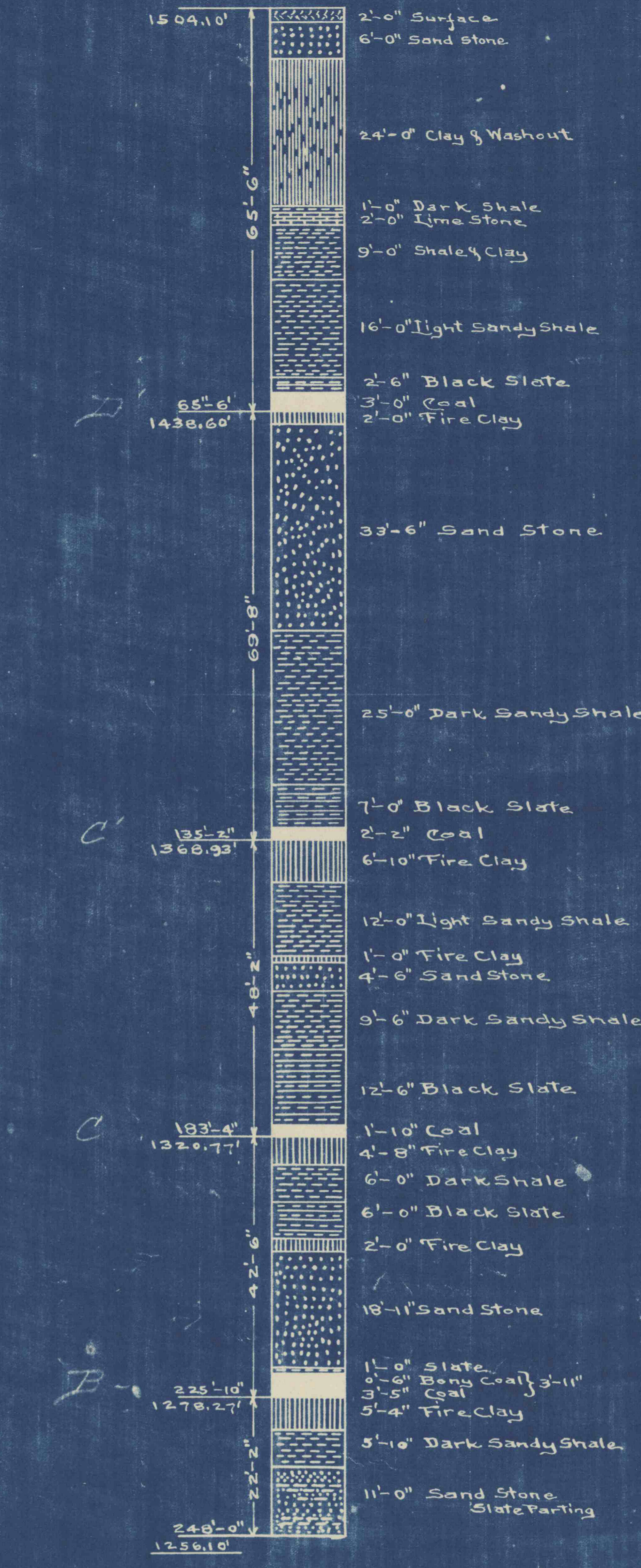



**N22** Volage by M. Anderson, June 1916.

**N23**, June 1916.

**N24**, June 1916.

**N25**, Oct. 1916.

**N27**, Oct. 1916.



Location of Project Hole on General Map in Relation to the Mer. Elevation Bottom: 1499.69'

**SECTIONS OF BORE HOLES DRILLED BY ANDERSEN COAL MINING CO.**

— READE TWP., — CAMBRIA CO., — PENNA., —

Scales: - Bore Holes: 1" = 20'. Property Map: 1" = 1500'. Feb. 1916 — Dec. 1916.