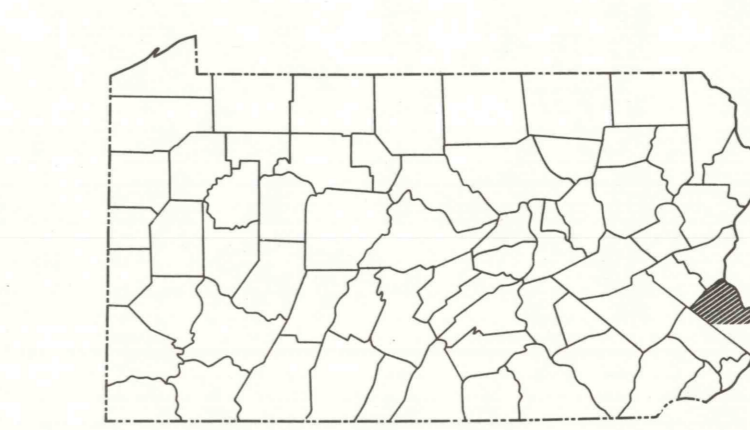
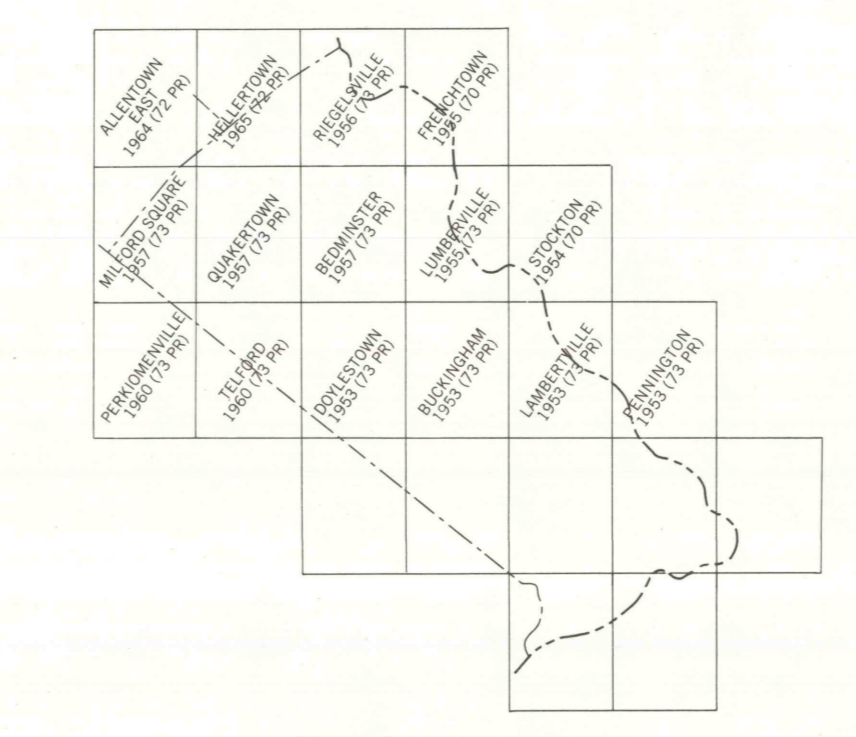
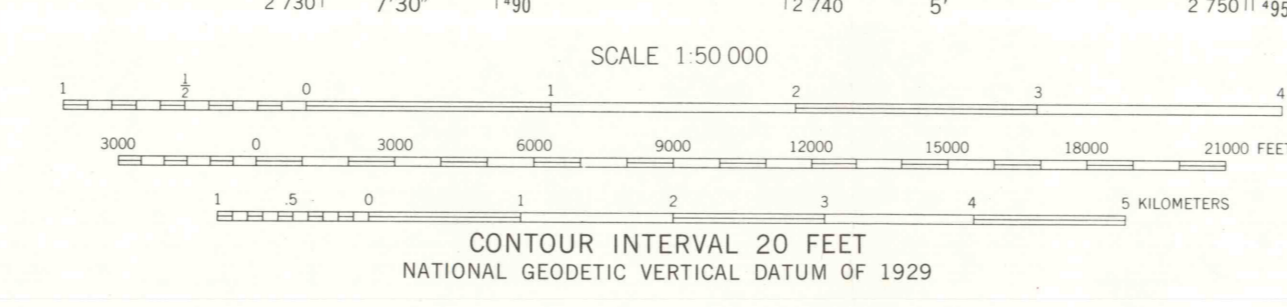
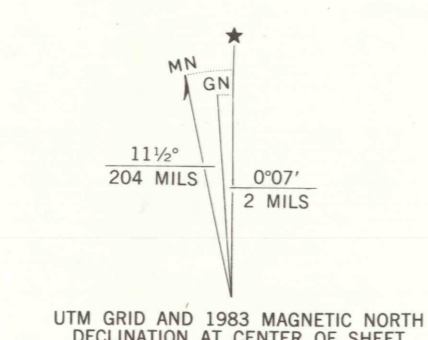




Produced by the United States Geological Survey
Control by USGS and NOS/NOAA
Compiled from USGS 1:24,000-scale topographic maps
See index for dates of individual maps
Planimetry revised from aerial photographs taken 1981
and other source data. Revised information not field
checked. Map edited 1983
Projection and 10,000-foot grid: Pennsylvania coordinate
system, south zone (Lambert conformal conic)
5000-meter Universal Transverse Mercator grid ticks,
zone 18
1927 North American Datum
To place on the predicted North American Datum 1983
move the projection lines 6 meters south and 32 meters
west
Red tint indicates areas in which only landmark buildings
are shown
There may be private inholdings within the boundaries of
the National or State reservations shown on this map



ROAD CLASSIFICATION
Primary highway: hard surface
Secondary highway: hard surface
Interstate Route: U.S. Route
State Route: State Route
Light-duty road: hard or improved surface
Unimproved road: hard surface

BUCKS CO., PA. (NORTH SECTION)
40075-C2-050
1983