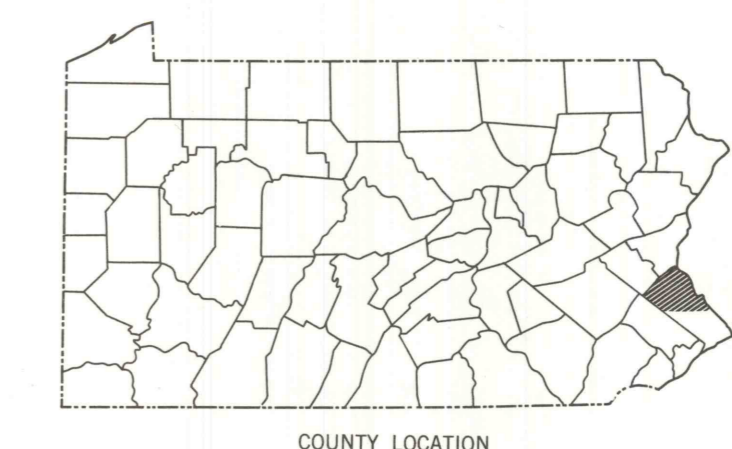
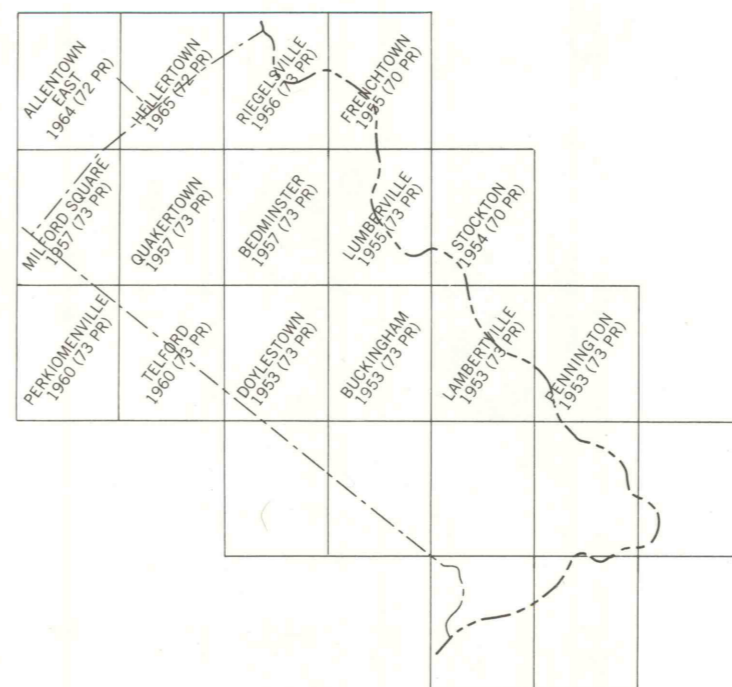
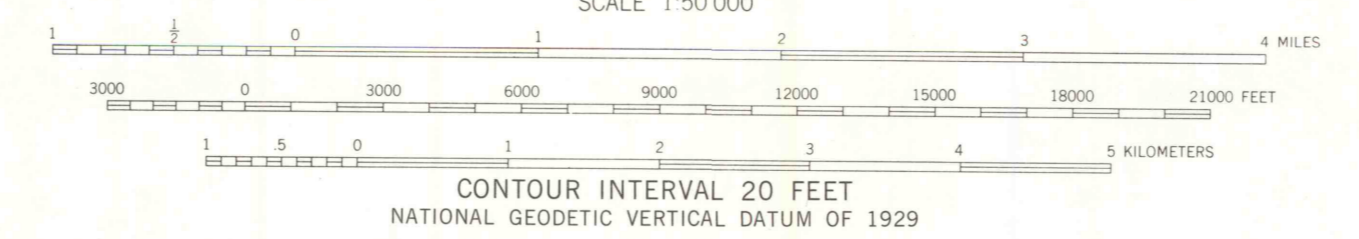
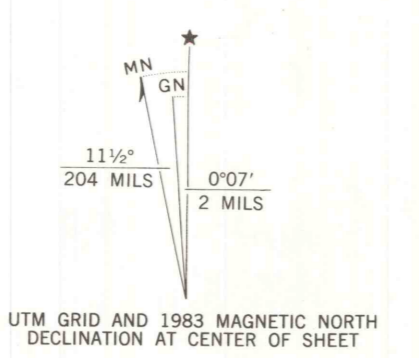




Produced by the United States Geological Survey  
Control by USGS and NOS/NOAA  
Compiled from USGS 1:24,000-scale topographic maps  
See index for dates of individual maps  
Planimetry revised from aerial photographs taken 1981  
and other source data. Revised information not field  
checked. Map edited 1983  
Projection and 10 000-foot grid: Pennsylvania coordinate  
system, south zone (Lambert conformal conic)  
5000-meter Universal Transverse Mercator grid ticks,  
zone 18  
1927 North American Datum  
To place on the predicted North American Datum 1983  
move the projection lines 6 meters south and 32 meters  
west  
Red tint indicates areas in which only landmark buildings  
are shown  
There may be private inholdings within the boundaries of  
the National or State reservations shown on this map



ROAD CLASSIFICATION  
Primary highway, hard surface — Light-duty road, hard or improved surface  
Secondary highway, hard surface — Unimproved road  
Interstate Route — U. S. Route — State Route

BUCKS CO., PA. (NORTH SECTION)  
40075-C2-CF-050  
1983