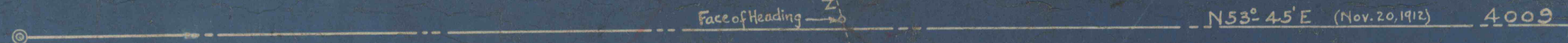
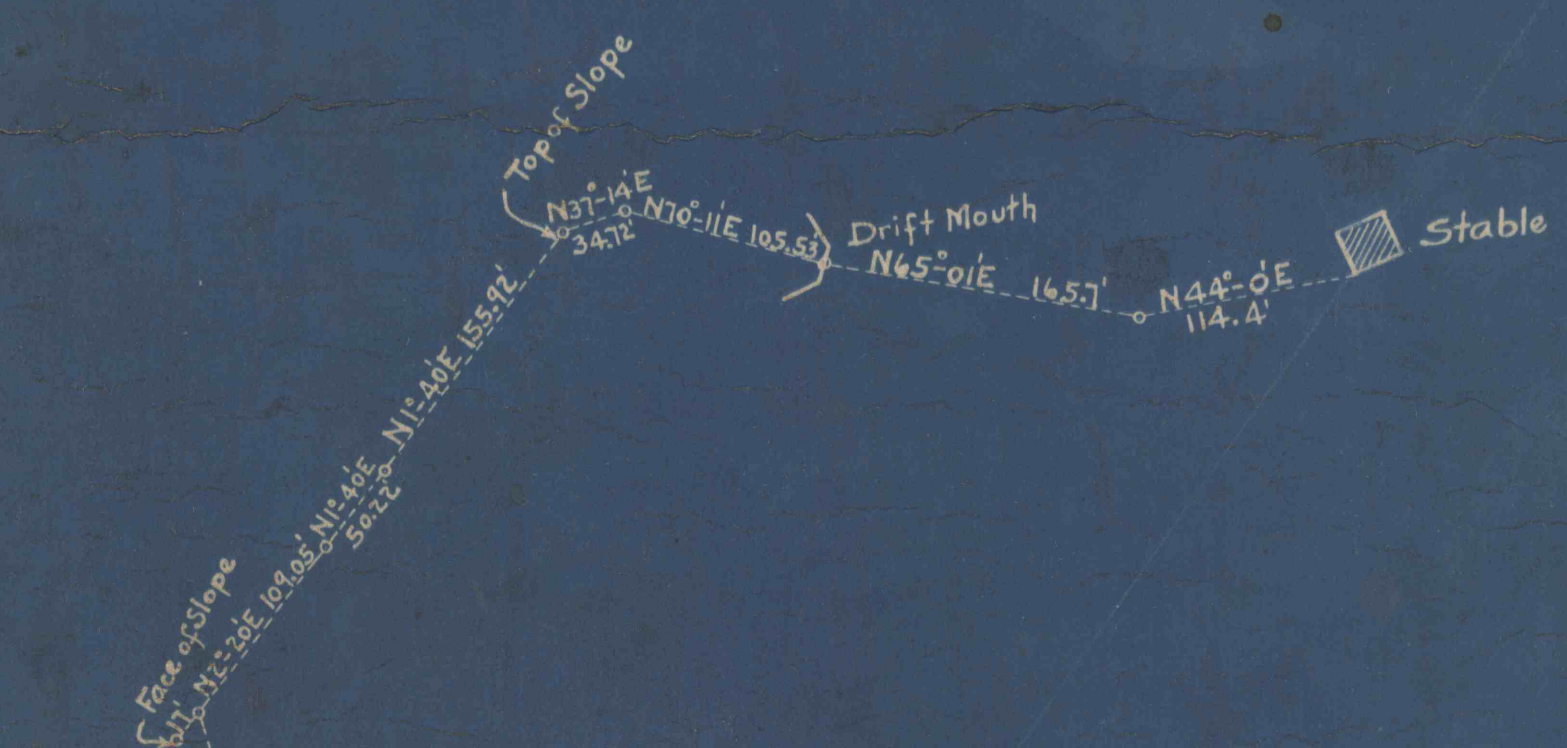



Lands of Penn. Control
Ours Lease



Old New York Mine
Fulton Seam

MAP SHOWING LOCATION OF
SLOPE OF BAYLOR COAL CO. MINE WITH
REFERENCE TO OLD NEW YORK MINE WORKINGS

SCALE 1" = 100'

BY
THE J. MURRAY AFRICA ENGINEERING CO.
MARCH 12, 1927

NOTE:-

Baylor Slope drafted from Survey of
March 12, 1927.
Old New York Mine & Property Line Plotted from
Map of P.E. Womelsdorf Dated Nov. 20, 1912.