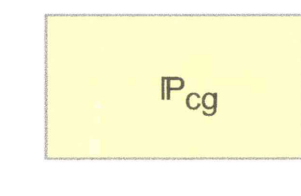





Explanation

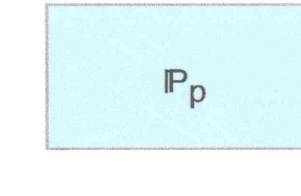
Pennsylvanian



P_{cg} Glenshaw Formation
(includes Spear, Little Pittsburgh, Big Pittsburgh coal seams)



P_a Allegheny Formation
(includes Fulton, Barnett, Kelly coal seams)

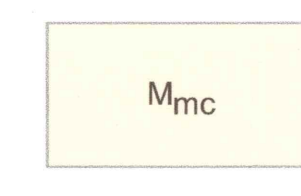


P_p Pottsville Formation




unconformity


Mississippian



M_{mc} Mauch Chunk Formation

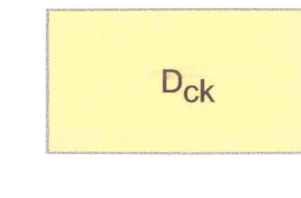


M_b Burgoon Formation




MD_r Rockwell Formation


Devonian



D_{ck} Catskill Formation



D_f Foreknobs Formation



D_s Scherr Formation

Map Symbols

Strike and dip

High amplitude, short wavelength antiform

GEOLOGIC MAP AND CROSS SECTION OF THE SAXTON, PENNSYLVANIA 7.5-MINUTE QUADRANGLE

Thomas P. Becker



Support provided by the National Geologic Mapping Program (EDMAP) and the Pennsylvania Geological Survey of the Department of Conservation and Natural Resources. Mapping by Thomas P. Becker under the direction of William A. Thomas, Ph.D., University of Kentucky.