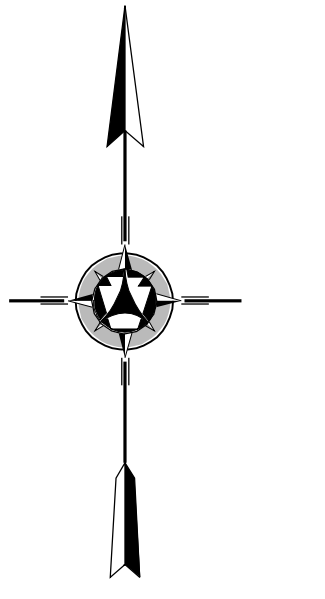


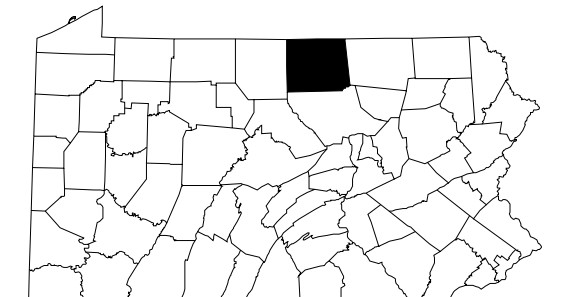
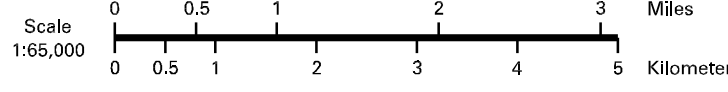
- LEGEND**
- EXPRESSWAY - ACCESS FULLY CONTROLLED
 - MULTILANE HIGHWAY
 - TRAVEL ROUTE
 - RECREATION STATE ROAD AND CENTERLINE
 - STATE MAINTAINED SPUR
 - TOWNSHIP ROAD
 - TOWNSHIP ROAD (PAVED UNIMPROVED)
 - OTHER ROAD
 - PREDETERMINED RESERVATION NUMBER
 - RESERVED TRAFFIC ROUTE
 - UNDESIGNATED TRAFFIC ROUTE
 - RESERVED TRAFFIC ROUTE
 - ABANDONED OR DELETED
 - ABANDONED OR DELETED
 - STATE LINE
 - COUNTY LINE
 - TOWNSHIP LINE
 - INCORPORATED CITY
 - INCORPORATED CITY
 - STATE CAPITAL
 - COUNTY SEAT
 - OTHER COMMUNITY
 - COLLEGE OR UNIVERSITY
 - STATE POLICE FACILITY
 - STATE JAIL
 - FEDERAL STATE INSTITUTION
 - FARM LOT
 - FARM OF 100 ACRES
 - FARM OF 50 ACRES
 - FARM OF 25 ACRES
 - REST AREA AND SERVICE FACILITY
 - WELCOME CENTER AND COMFORT FACILITY
 - STATE FISH HATCHERY
 - STATE FOREST REST AREA
 - STATE FOREST FISHING AREA
 - FEDERAL RESERVATION SITE
 - STATE PARK LAND HEADQUARTERS
 - STATE GAME LAND AND HUNTER
 - STATE AND FEDERAL FOREST LAND
 - FEDERAL PARK PRESERVED LAND
 - FEDERAL RESERVATION



1996
GENERAL HIGHWAY MAP
TIOGA COUNTY
PENNSYLVANIA

PREPARED BY THE
PENNSYLVANIA DEPARTMENT OF TRANSPORTATION
 CARTOGRAPHIC INFORMATION DIVISION

IN COOPERATION WITH THE
U.S. DEPARTMENT OF TRANSPORTATION
 FEDERAL HIGHWAY ADMINISTRATION



COPIES OF THIS MAP ARE AVAILABLE AT NOMINAL COST
 CONTACT
 PENNSYLVANIA DEPARTMENT OF TRANSPORTATION
 DISTRICT ENGINEER, WEST
 P.O. BOX 200
 HARRISBURG, PENNSYLVANIA 17003
 TELEPHONE (717) 787-8748

USERS MUST BE AWARE OF CHANGES TO THIS MAP
 ARE USED TO REPORT THEM TO
 PENNSYLVANIA DEPARTMENT OF TRANSPORTATION
 CARTOGRAPHIC INFORMATION DIVISION
 300 WALKER STREET - 4TH FLOOR
 HARRISBURG, PENNSYLVANIA 17101 - 1000