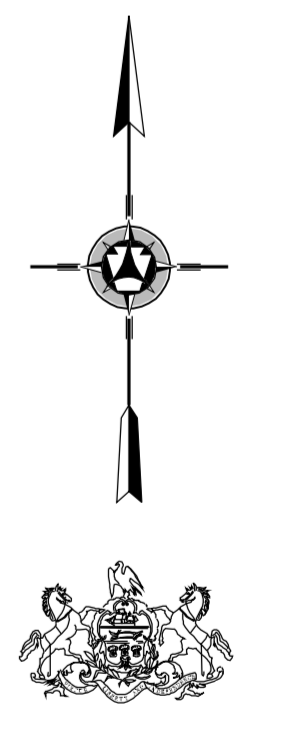


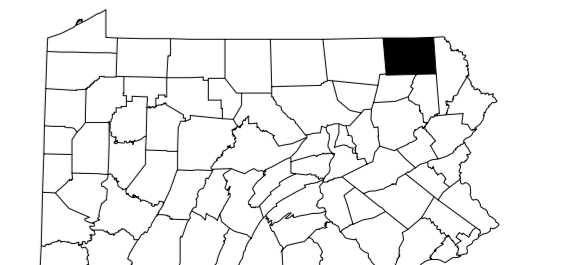
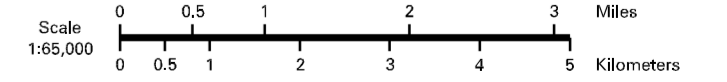
- LEGEND**
- ACCESS FULLY COVERED
 - MULTILANE HIGHWAY
 - STATE ROUTE
 - HOVING STATE ROAD AND ROUTE
 - STATE MAINTAINED ROAD
 - TOWNSHIP ROAD (PRIVATE UNIMPROVED)
 - OTHER ROAD
 - INTERSTATE THROUGH ROUTE
 - INTERSTATE TRUCK ROUTE
 - LIMITED ACCESS TRUCK ROUTE
 - PENNSYLVANIA TRUCK ROUTE
 - RAILROAD BY SERVICE
 - RAILROAD ABANDONED TRACK REMAINS
 - STATE LINE
 - COUNTY LINE
 - TOWNSHIP LINE
 - INCORPORATED CITY
 - INCORPORATED BOROUGH
 - STATE CAPITAL
 - COUNTY SEAT
 - OTHER COMMUNITY
 - COLLEGE OR UNIVERSITY
 - STATE POLICE FACILITY
 - STATE ADMINISTERED RESUME PROPERTY
 - FEDERAL STATE RESERVE
 - STATE OF PROPERTY
 - PORTS OF INTEREST
 - STATE AND COUNTY FACILITY
 - FEDERAL OPEN AND COMMON FACILITY
 - STATE HIGHWAY
 - STATE FOREST NATURAL AREA
 - STATE FOREST PLANT AREA
 - FEDERAL RECREATION SITE
 - STATE PARK LAND - HEADQUARTERS
 - STATE PARK LAND AND NUMBER
 - STATE AND FEDERAL FOREST LAND
 - FEDERAL PARK / RECREATION LAND
 - FEDERAL RESERVATION



1997
GENERAL HIGHWAY MAP
SUSQUEHANNA COUNTY
PENNSYLVANIA

PREPARED BY THE
PENNSYLVANIA DEPARTMENT OF TRANSPORTATION
BUREAU OF PLANNING AND RESEARCH
CARTOGRAPHIC INFORMATION DIVISION

IN COOPERATION WITH THE
U.S. DEPARTMENT OF TRANSPORTATION
FEDERAL HIGHWAY ADMINISTRATION



POPULATION OF COUNTY (1990 Census)..... 40,380
 AREA OF COUNTY (SQ. MI.)..... 480
 (SQ. KM.)..... 1,245
 POLYCONIC PROJECTION

COPIES OF THIS MAP ARE AVAILABLE AT NOMINAL COST
 CONTACT:
 PENNSYLVANIA DEPARTMENT OF TRANSPORTATION
 DISTRIBUTION SERVICES UNIT
 P.O. BOX 3020
 HARRISBURG, PENNSYLVANIA 17105
 TELEPHONE: (717) 787-8746

USERS: NOTIFY BUREAU OF ORIGINATOR ON THIS MAP
 FOR CHANGES TO IMPROVE TRAVEL TO:
 PENNSYLVANIA DEPARTMENT OF TRANSPORTATION
 CARTOGRAPHIC INFORMATION DIVISION
 500 MARKET STREET - 4TH FLOOR
 HARRISBURG, PENNSYLVANIA 17101 - 3900

COPYRIGHT - COMMONWEALTH OF PENNSYLVANIA
 DEPARTMENT OF GENERAL SERVICES

Printed on Recycled Paper