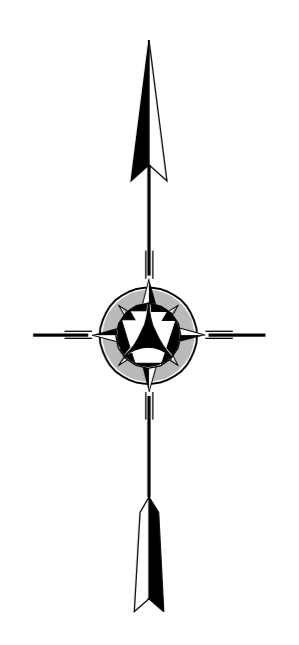


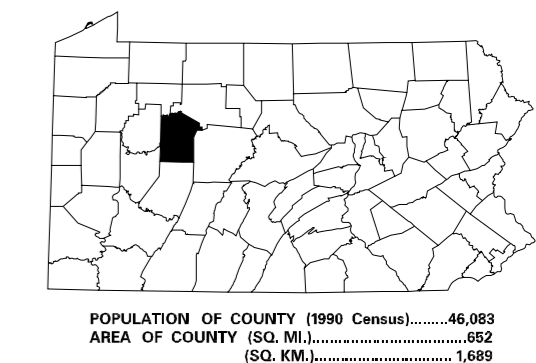
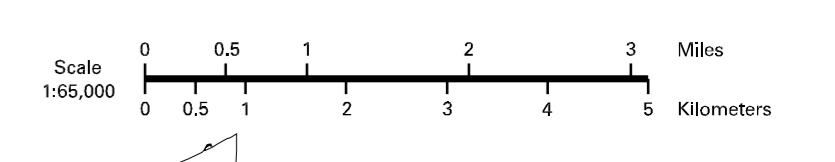
LEGEND

- EXPRESSWAY - ACCESS FULLY CONTROLLED
- INTERSTATE HIGHWAY
- TRAFFIC ROUTE
- RESERVED STATE ROAD AND HIGHWAY
- STATE MAINTAINED BRIDGE
- TOWNSHIP ROAD
- TOWNSHIP ROAD (LIMITED UNIMPROVED)
- OTHER ROAD
- ATHEISTIC TRAIL NUMBER
- UNITED STATES TRAFFIC ROUTE
- PENNSYLVANIA TRAFFIC ROUTE
- RAILROAD BY SERVICE
- RAILROAD ABANDONED TRACK REMAINS
- STATE LINE
- COUNTY LINE
- TOWNSHIP LINE
- INCORPORATED CITY
- INCORPORATED VILLAGE
- STATE CAPITAL
- COUNTY SEAT
- OTHER CHURCHES
- COLLEGE OR UNIVERSITY
- STATE ROAD FACILITY
- STATE ADMINISTERED HISTORIC PROPERTY
- FEDERAL - STATE INTERCHANGES
- FEDERAL - STATE BRIDGES
- FEDERAL - STATE TOLL FACILITY
- POINTS OF INTEREST
- HORSE RACE TRACK
- HOLIDAY
- REST AREA AND COMFORT FACILITY
- WELFARE CENTER AND COMFORT FACILITY
- STATE FISH HATCHERY
- STATE FOREST NATURAL AREA
- STATE FOREST HOME AREA
- FEDERAL RECREATION SITE
- STATE PARK LAND - HEADQUARTERS
- STATE GAME LAND AND NUMBER
- STATE AND FEDERAL FOREST LAND
- FEDERAL PARK - RECREATION LAND
- FEDERAL RESERVATION



1998
GENERAL HIGHWAY MAP
JEFFERSON COUNTY
PENNSYLVANIA

PREPARED BY THE
PENNSYLVANIA DEPARTMENT OF TRANSPORTATION
 BUREAU OF PLANNING AND RESEARCH
 CARTOGRAPHIC INFORMATION DIVISION
 IN COOPERATION WITH THE
 U.S. DEPARTMENT OF TRANSPORTATION
 FEDERAL HIGHWAY ADMINISTRATION



COPIES OF THIS MAP ARE AVAILABLE AT NOMINAL COST
 CONTACT:
 PENNSYLVANIA DEPARTMENT OF TRANSPORTATION
 DISTRIBUTION SERVICES UNIT
 HARRISBURG, PENNSYLVANIA 17105
 TELEPHONE: (717) 757-6746

USERS NOTING ERRORS OR OMISSIONS ON THIS MAP
 ARE URGED TO REPORT THEM TO:
 PENNSYLVANIA DEPARTMENT OF TRANSPORTATION
 CARTOGRAPHIC INFORMATION DIVISION
 500 MARKET STREET - 3RD FLOOR
 HARRISBURG, PENNSYLVANIA 17101-1800
 COPYRIGHT - COMMONWEALTH OF PENNSYLVANIA
 DEPARTMENT OF GENERAL SERVICES