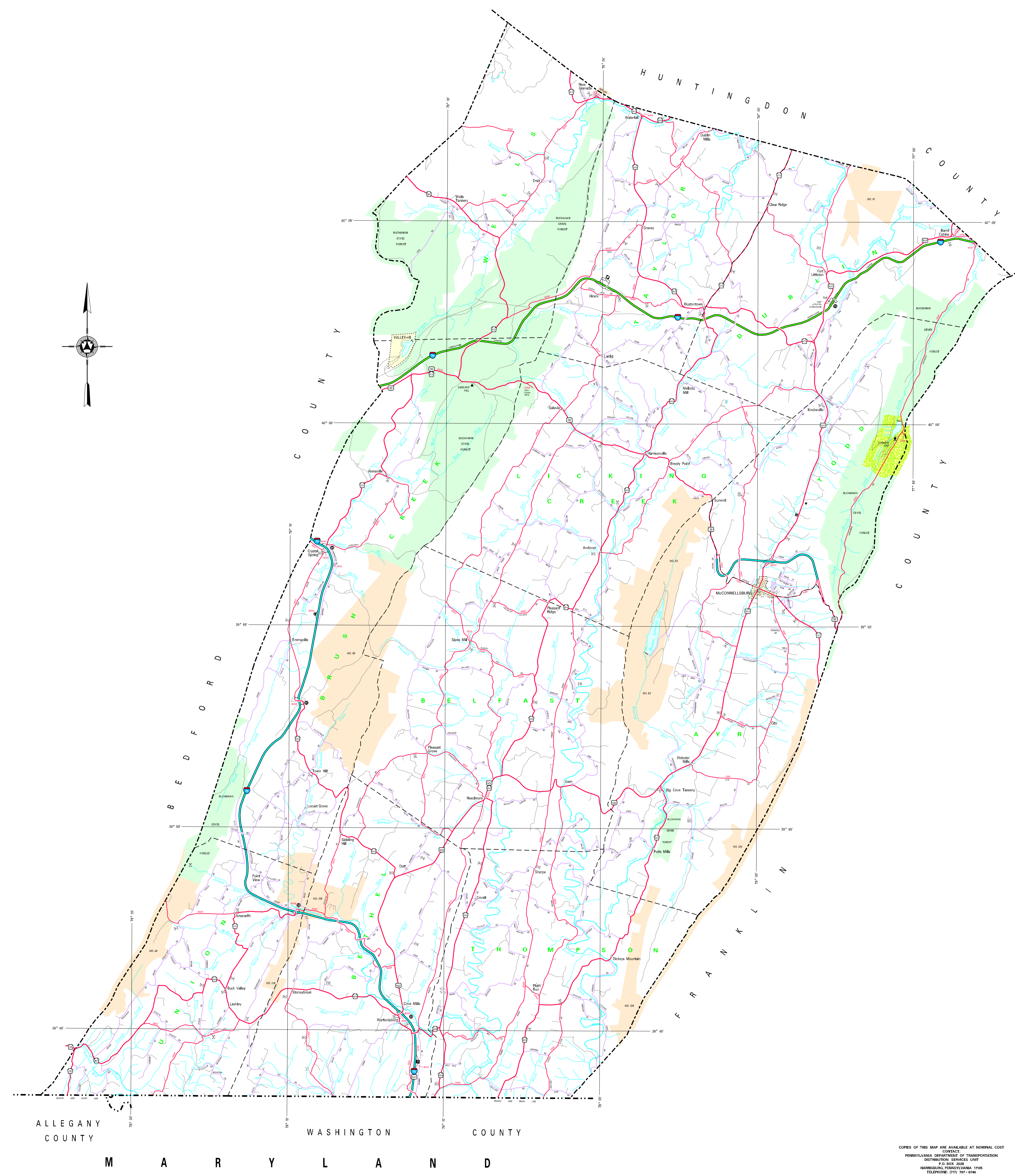
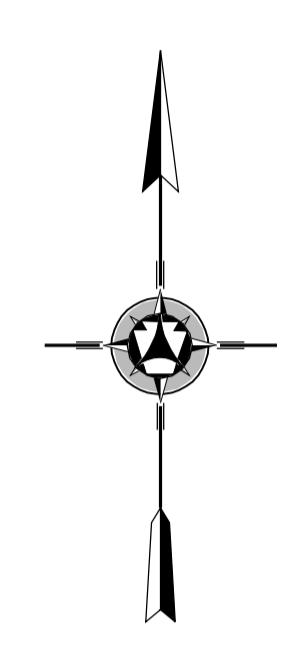
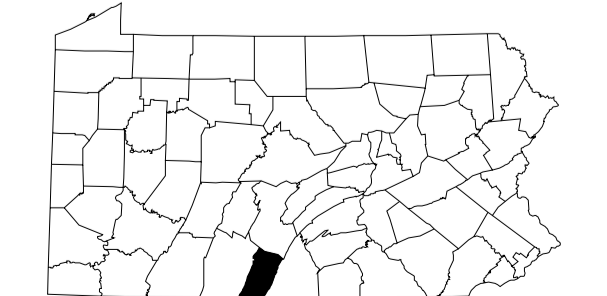


- LEGEND**
- EXPRESSWAY - ACCESS FULLY CONTROLLED
  - MULTI-LANE HIGHWAY
  - TRUNK ROAD
  - REMAINING STATE ROAD AND RIVERFRONT
  - STATE MAINTAINED BRIDGE
  - TOWNSHIP ROAD (PAVEMENT UNIMPROVED)
  - OTHER ROAD
  - INTERSTATE INTERCHANGE NUMBER
  - INTERSTATE TRAFFIC ROUTE
  - UNITED STATES TRAFFIC ROUTE
  - PENNSYLVANIA TRAFFIC ROUTE
  - RAILROAD BY SERVICE
  - RAILROAD ABANDONED TRACK REMAINS
  - STATE LINE
  - COUNTY LINE
  - TOWNSHIP LINE
  - INCORPORATED CITY
  - INCORPORATED BOROUGH
  - STATE CAPITAL
  - COUNTY SEAT
  - OTHER COMMUNITIES
  - COLLEGE OR UNIVERSITY
  - STATE POLICE FACILITY
  - STATE GOVERNMENT HISTORIC PROPERTY
  - FEDERAL STATE HISTORIC
  - POWERS PLANT FACILITY
  - PORT OF RECREATION
  - WATER RACE TRACK
  - HOSPITAL
  - WATER AREA AND COMFORT FACILITY
  - WELCOME CENTER AND COMFORT FACILITY
  - STATE WILDERNESS
  - STATE FOREST NURSERY AREA
  - FEDERAL RECREATION SITE
  - STATE PARK LAND (HEADQUARTERS)
  - STATE PARK LAND (NO. 99)
  - STATE AND FEDERAL FOREST LAND
  - FEDERAL PARK / RECREATION LAND
  - FEDERAL / STATE RESERVATION



1998  
**GENERAL HIGHWAY MAP**  
**FULTON COUNTY**  
**PENNSYLVANIA**

PREPARED BY THE  
 PENNSYLVANIA DEPARTMENT OF TRANSPORTATION  
 BUREAU OF PLANNING AND RESEARCH  
 CARTOGRAPHIC INFORMATION DIVISION  
 IN COOPERATION WITH THE  
 U.S. DEPARTMENT OF TRANSPORTATION  
 FEDERAL HIGHWAY ADMINISTRATION



COPIES OF THIS MAP ARE AVAILABLE AT NOMINAL COST  
 CONTACT:  
 PENNSYLVANIA DEPARTMENT OF TRANSPORTATION  
 DISTRIBUTION SERVICES UNIT  
 P.O. BOX 3008  
 HARRISBURG, PENNSYLVANIA 17105  
 TELEPHONE (717) 757-6746

USERS NOTING ERRORS OR OMISSIONS ON THIS MAP  
 ARE URGED TO REPORT THESE TO:  
 PENNSYLVANIA DEPARTMENT OF TRANSPORTATION  
 CARTOGRAPHIC INFORMATION DIVISION  
 505 MARKET STREET - 3RD FLOOR  
 HARRISBURG, PENNSYLVANIA 17101-1900

COPYRIGHT - COMMONWEALTH OF PENNSYLVANIA  
 DEPARTMENT OF GENERAL SERVICES