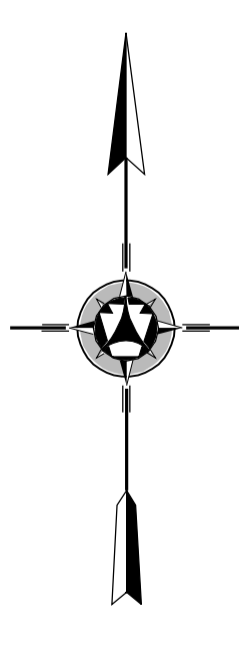
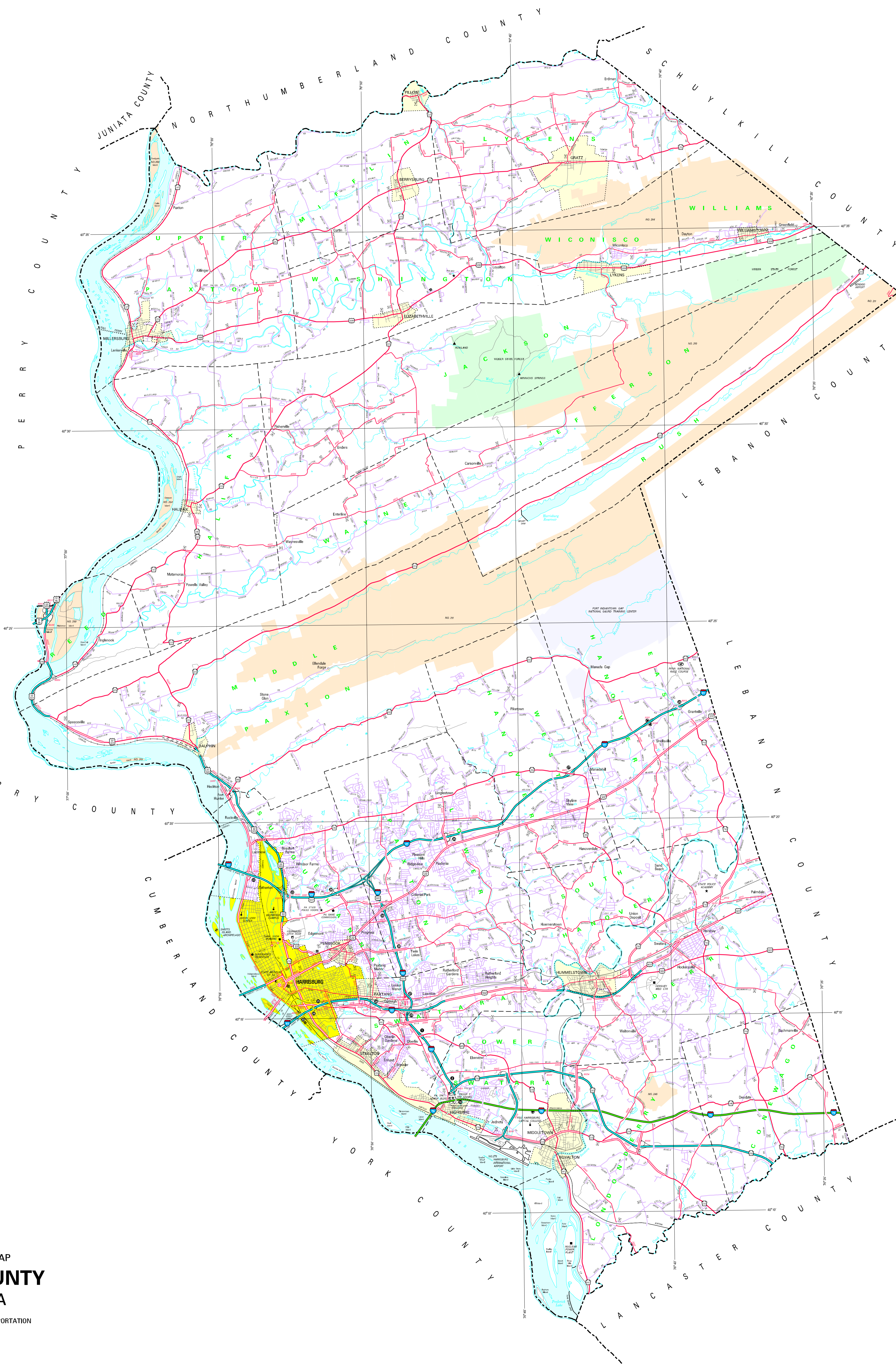


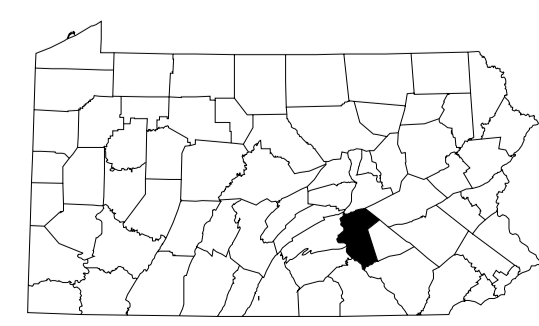
LEGEND

- EXPRESSWAY - ACCESS FULLY COVERED
- WELLSVILLE HIGHWAY
- TRAFFIC ROUTE
- ROADWAY STATE ROAD AND HIGHWAY
- STATE MAINTAINED ROAD
- TOWNSHIP ROAD (IMPROVED UNIMPROVED)
- OTHER ROAD
- INTERSTATE HIGHWAY NUMBER
- INTERSTATE TRAFFIC ROUTE
- UNITED STATES TRAFFIC ROUTE
- PAENNSYLVANIA TRAFFIC ROUTE
- RAILROAD (UNIMPROVED TRACK REMOVED)
- STATE LINE
- COUNTY LINE
- TOWNSHIP LINE
- INCORPORATED CITY
- INCORPORATED BOROUGH
- STATE CAPITAL
- COUNTY SEAT
- OTHER COMMUNITIES
- COLLEGE OR UNIVERSITY
- STATE POLICE FACILITY
- COURT
- STATE QUARTERS (STATE PROPERTY)
- FEDERAL STATE INSTITUTION
- FRONT DOOR FACILITY
- PORT OF ENTRY
- HORSE RACE TRACK
- RECREATION
- REST AREA AND COMFORT FACILITY
- WELCOME CENTER AND COMFORT FACILITY
- STATE FISH HATCHERY
- STATE FOREST NATURAL AREA
- STATE FOREST TRAIL AREA
- FEDERAL RESERVATION
- STATE FARM LAND HEADQUARTERS
- STATE FARM LAND AND NUMBER
- STATE AND FEDERAL FOREST LAND
- FEDERAL PARK RECREATION LAND
- FEDERAL STATE RESERVATION



1998
GENERAL HIGHWAY MAP
DAUPHIN COUNTY
PENNSYLVANIA

PREPARED BY THE
PENNSYLVANIA DEPARTMENT OF TRANSPORTATION
 BUREAU OF PLANNING AND RESEARCH
 CARTOGRAPHIC INFORMATION DIVISION
 IN COOPERATION WITH THE
 U.S. DEPARTMENT OF TRANSPORTATION
 FEDERAL HIGHWAY ADMINISTRATION



POPULATION OF COUNTY - 1990 EST. - 246,793
 AREA OF COUNTY (SQ. MI.) - 648
 (SQ. KM.) - 1,689
 POLYCONIC PROJECTION

COPIES OF THIS MAP ARE AVAILABLE AT NOMINAL COST
 CONTACT:
 PENNSYLVANIA DEPARTMENT OF TRANSPORTATION
 DISTRIBUTION SERVICES UNIT
 P.O. BOX 3022
 HARRISBURG, PENNSYLVANIA 17105
 TELEPHONE: (717) 737-6746

USERS NOTE: ERRORS OR OMISSIONS ON THIS MAP
 ARE WARRANTEED TO BE CORRECTED IN THE
 PENNSYLVANIA DEPARTMENT OF TRANSPORTATION
 CARTOGRAPHIC INFORMATION DIVISION
 125 MARKET STREET - 10 FLOOR
 HARRISBURG, PENNSYLVANIA 17101 - 1600

COPYRIGHT - COMMONWEALTH OF PENNSYLVANIA
 DEPARTMENT OF GENERAL SERVICES

Printed on Recycled Paper