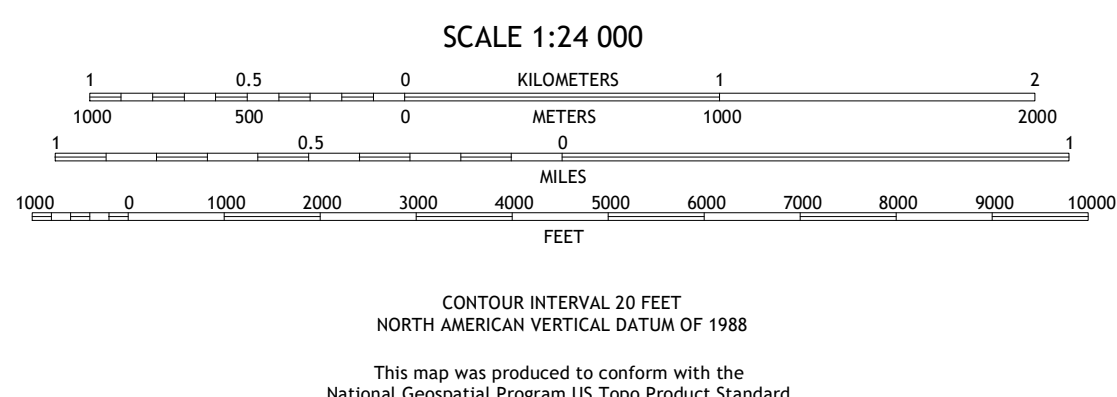
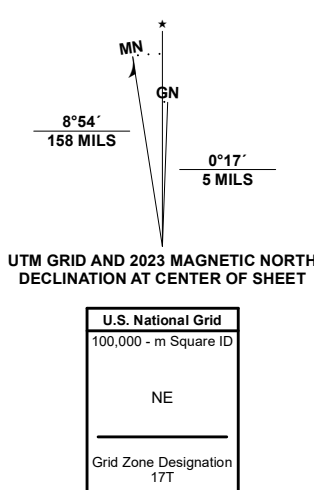


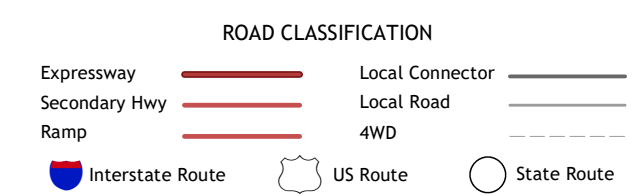
Produced by the United States Geological Survey
North American Datum of 1983 (NAD83)
World Geodetic System of 1984 (WGS84). Projection and
1:000-meter grid/Universal Transverse Mercator, Zone 17T
This map is not a legal document. Boundaries may be
generalized for this map scale. Private lands within government
reservations may not be shown. Obtain permission before
entering private lands.

Imagery:.....NAIP, May 2017 - July 2020
Roads:.....U.S. Census Bureau, 2016
Names:.....GNS, 1979 - 2013
Hydrography:.....National Hydrography Dataset, 2002 - 2019
Contours:.....National Elevation Dataset, 2021
Boundaries:.....Multiple sources; see metadata file, 2021 - 2022
Public Land Survey System:.....BLM, 2017
Wetlands:.....FWS National Wetlands Inventory 1976 - 2014



1	2	3
4	5	6
7	8	

ADJOINING QUADRANGLES



- 1 Wellsville
- 2 East Liverpool South
- 3 Hookstown
- 4 Knoxville
- 5 Burgettstown
- 6 Steubenville West
- 7 Steubenville East
- 8 Avelia

