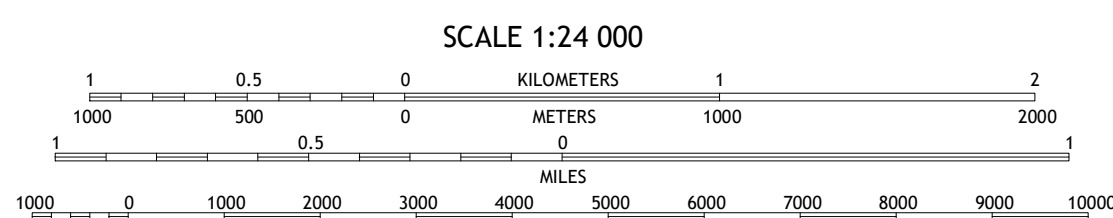

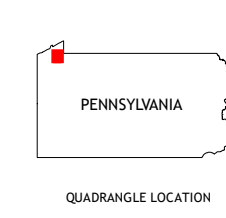


Produced by the United States Geological Survey
North American Datum of 1983 (NAD83)
World Geodetic System of 1984 (WGS84). Projection and
1 000-meter grid/Universal Transverse Mercator, Zone 17T
This map is not a legal document. Boundaries may be
generalized for this map scale. Private lands within government
reservations may not be shown. Obtain permission before
entering private lands.

Imagery: NAIP, May 2017 - December 2017
Roads: U.S. Census Bureau, 2016
Names: GNS, 1979 - 2023
Hydrography: National Hydrography Dataset, 2022
Contours: National Elevation Dataset, 2021
Boundaries: Multiple sources; see metadata file
Wetlands: FWS National Wetlands Inventory 1977 - 2008



CONTOUR INTERVAL 10 FEET
NORTH AMERICAN VERTICAL DATUM OF 1988
This map was produced to conform with the
National Geospatial Program US Topo Product Standard.



1	2	3
4	5	6
7	8	

1 Erie South
2 Hammett
3 Wattsburg
4 Cambridge Springs NE
5 Union City
6 Cambridge Springs
7 Millers Station
8 Lake Canadotta

